

ROUND GROVE TOWNSHIP

Each township has six files containing six sections in each, and one file containing all 36 sections.

RoundGrove01to06.pdf

RoundGrove07to12.pdf

RoundGrove13to18.pdf

RoundGrove19to24.pdf

RoundGrove25to30.pdf

RoundGrove31to36.pdf

RoundGroveAll36.pdf

The points are listed starting with the point above the SE corner and continuing in a counter-clockwise rotation around the section. This normally begins with the East point, Northeast, then North, but may also include Witness Corners, and/or Meander Corners.

Definitions

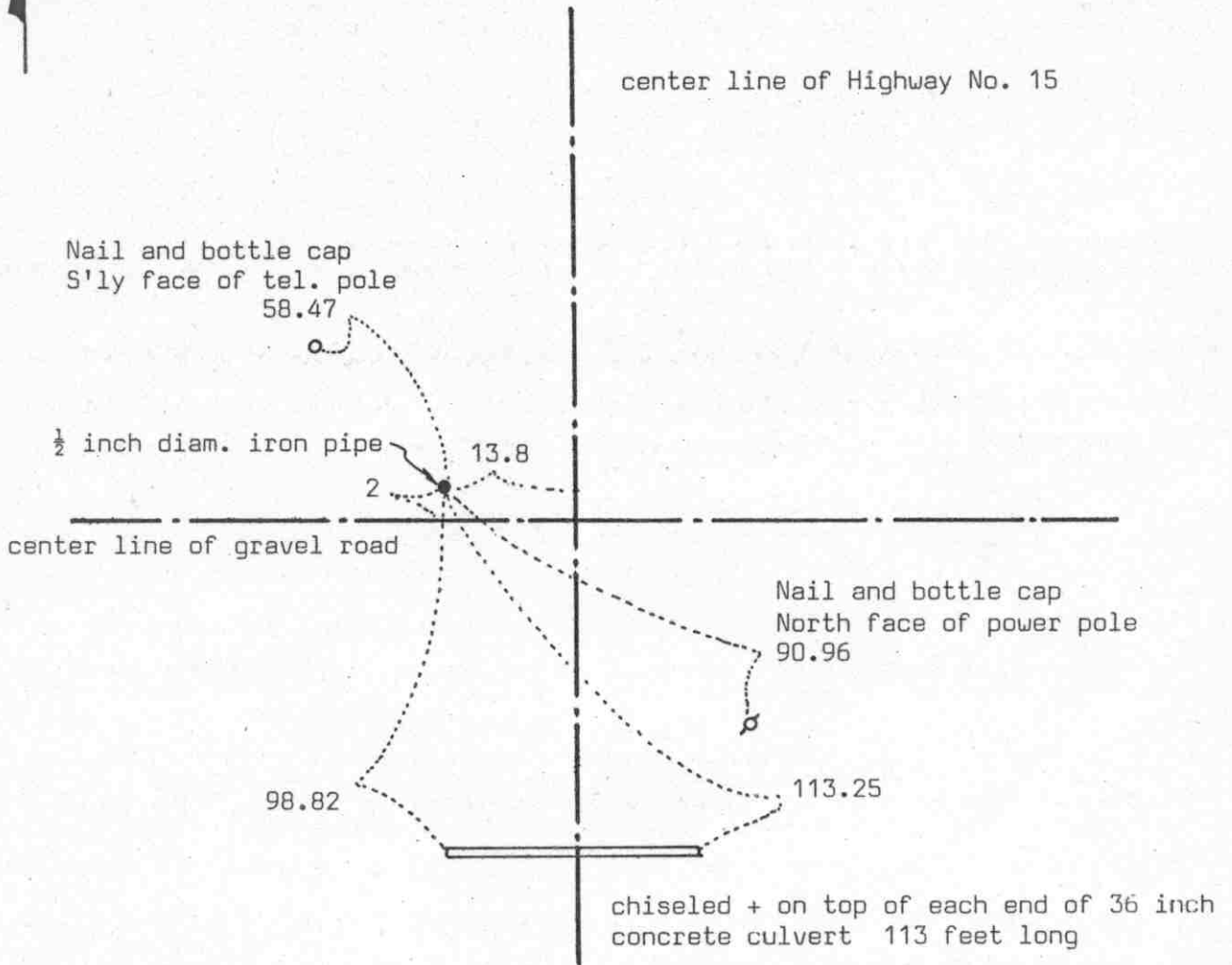
Witness Corner: A witness corner “stands in” when the true corner cannot be monumented or occupied because of difficult terrain or obstruction of the corner sight. The witness corner must be on the section line and is usually 5 or 10 chains away from the true corner.

Meander Corner: The intersection of a township, range, or section line and the banks of a navigable stream or meandering body of water.

Certificate of Location of Government Corner



SKETCH OF REFERENCE TIES
(NO SCALE)



Statement of evidence relative to this corner location on sheet 2

I hereby certify that this document was prepared by me or under my direct supervision.

Willard Pellinen

Willard Pellinen
McLeod County Surveyor
License No. 9626

Date 4/6/89

OFFICE OF THE COUNTY RECORDER
MCLEOD COUNTY, MINNESOTA.

I hereby certify that this document was filed in this office at 4 o'clock P..M. on the 20th day of April, 19 89.

Carmen Ostlie, County Recorder

By _____, Deputy

Document No. 227809

EAST QUARTER corner, Section 1, Township 114 North, Range 30 West

Certificate of Location of Government Corner

This corner was originally set by the government in 1855. John Ryan set a post at the north edge of a marsh, deposited charcoal, dug pit and trenches, built mound and planted osage orange seeds at corners of the mound.

In 1900, E.L.Higgins set the quarter corner on line and half way between section corners.

Highway notes show they found an iron stake under a field stone 13.8 feet left of P.O.T. 616+88.0.

In 1970, McCombs Knutson Associates (Dickman Knutson, County Surveyor) set a PK nail 13.8 feet west of P.O.T. station 616+88.0 as shown on the highway right of way map. They used highway reference ties to center line station 616+88.0.

On November 13, 1983, we found nothing at the corner, highway has been resurfaced. We set the corner (a $\frac{1}{2}$ inch iron pipe) using 1970 reference ties.

On January 31, 1989, we found a PK nail at the corner, reference ties still good.

CERTIFICATE OF LOCATION OF GOVERNMENT CORNER

Northeast Corner of Section I, Township 114 N, Range 30 W, 5th P.M.

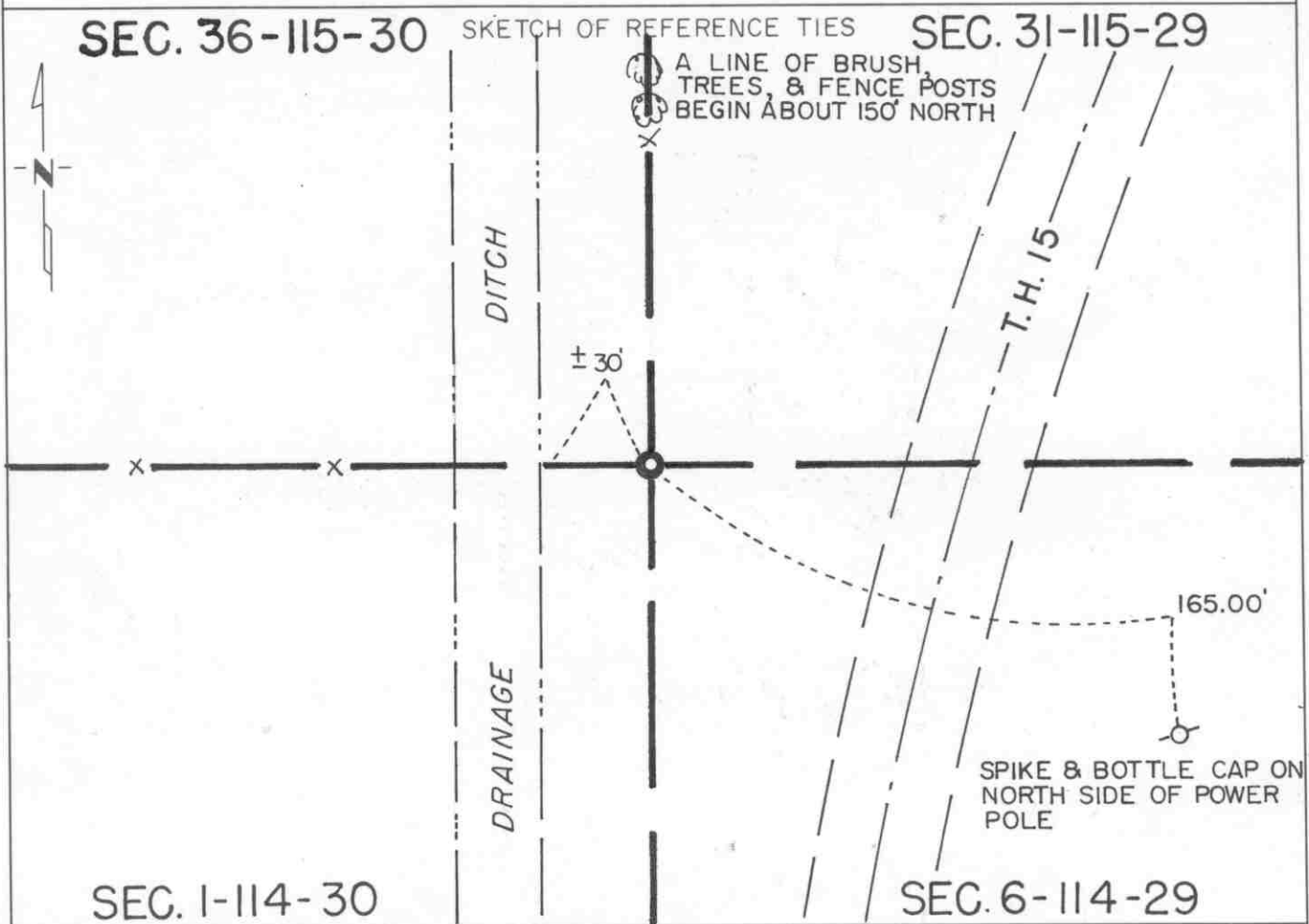
STATE OF MINNESOTA, County of McLeod

At the corner location shown on the sketch:

On June 13, 1991 found a cast iron monument at ground surface
DATE

left monument as found, lowered monument, removed monument (explain)

On _____ placed a _____
DATE



Statement of evidence relative to this corner location is on back of page.

I hereby certify that this document and the data contained herein was prepared by me or under my direct supervision.

Robert Jones 8-26-91
SIGNATURE DATE

Registration No. 11864

Land Surveyor, Professional Engineer
 County Surveyor, County Engineer

OFFICE OF THE COUNTY RECORDER
 County of McLeod

I hereby certify that this document was filed in the Co. Recorders office at 2 P. .M. on the 18th day of Sep, D., 1991

County Recorder Carmen Botchie

By _____, Deputy

DOCUMENT NO. 240996

Statement of Evidence:

Northeast Corner Section 1, T 114 N, R 30 W

- 1855 - The original Public Land Survey of the township line was completed by John Ryan. A wood post was set over a deposit of charcoal in a dirt mound. Trenches and pits were dug to build the mound. Osage orange was planted at the corners of the mound.
- 1896 - I. C. Christlieb, McLeod County Surveyor, set a 2 1/2" square iron monument to mark the corner.
- 1944 - The Minnesota Highway Department right of way map from this era shows the corner to be 13.5 feet west of P.O.S.T. 645+69.1.
- 1959 - Minnesota Highway Department survey notes show that a 2" square iron was found one foot below ground at the intersection of fence lines north and west. It was located 2702 feet southerly of T.H. 212 P.O.T. 1375+11.5.
- 1970 - Dickman Knutson, McLeod County Surveyor, found the 2 1/2" square iron monument and set a McLeod County cast iron monument.
- 1990 - A Mn/DOT survey crew recovered the cast iron monument and tied it into the McLeod County Coordinate System.
- 1991 - R. C. Jones, Registered Land Surveyor with Mn/DOT, found the cast iron monument at the ground surface.

The cast iron monument is accepted as the corner location because it closely fits a field division to the west, it fits a fence line across T.H. 15 to the east, it is nearly in line with a line of small trees and brush to the north, it fits the location shown on the 1944 right of way map for T.H. 15 within 2 or 3 feet, and it is located 2701.00 feet southerly of T.H. 212 P.O.T. 1375+11.5, which fits the 1959 M.H.D. survey very well.

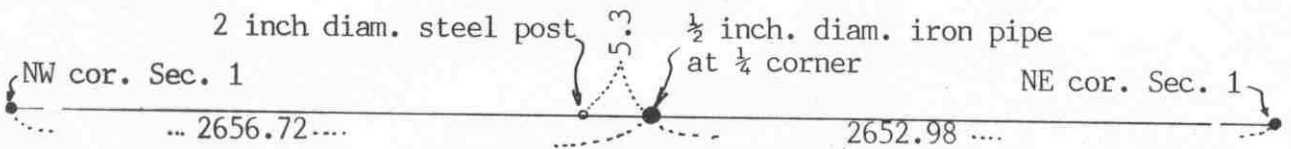
For additional information, contact the Mn/DOT Surveys Section at Willmar, Mn 56201.

Certificate of Location of Government Corner



SKETCH OF REFERENCE TIES
(NO SCALE)

SECTION 36, T.115, R.30



Corner is 0.96 feet north of
straight line between section
corners

SECTION 1, T.114, R.30

Statement of evidence relative to this corner location on sheet 2

I hereby certify that this document
was prepared by me or under my
direct supervision.

Willard Pellinen

Willard Pellinen
McLeod County Surveyor
License No. 9626

Date January 29, 1991

OFFICE OF THE COUNTY RECORDER
MCLEOD COUNTY, MINNESOTA.

I hereby certify that this document was filed in this
office at 1:30 o'clock P.M. on the 4th day
of Feb, 1991.

Carmen Ostlie, County Recorder

By _____, Deputy

Document No. 237390

North Quarter corner, Section 1, Township 114 North, Range 30 West

Certificate of Location of Government Corner

This corner was originally set by the government in 1855. John Ryan set a post, deposited charcoal, dug pits and trench, built mound and planted osage orange seeds at the corners of the mound.

April 21, 1900. E.L.Higgins, county surveyor, shows the quarter corner to be $\frac{1}{2}$ way between the section corners. He had a distance of 2652 feet to each section corner.

October 28, 1970. McCombs Knutson Associates (Dickman Knutson, county surveyor) found a steel axle at the corner. They measured 2656.72 feet to the northwest corner and 2652.98 feet to the northeast corner of Section 1. Higgins used a found iron monument at the northwest corner of the section where I.C.Christlieb in 1896 set a monument 4 feet east of the true corner, which probably accounts for the 4 feet difference Knutson had to the northwest corner.

January 9, 1990. We found the monument had been plowed out. We reset the monument using Knutson's reference ties and distances.

We accept the axle found by Knutson as having perpetuated the correct location of the quarter corner. This axle was probably set by Higgins in 1900.

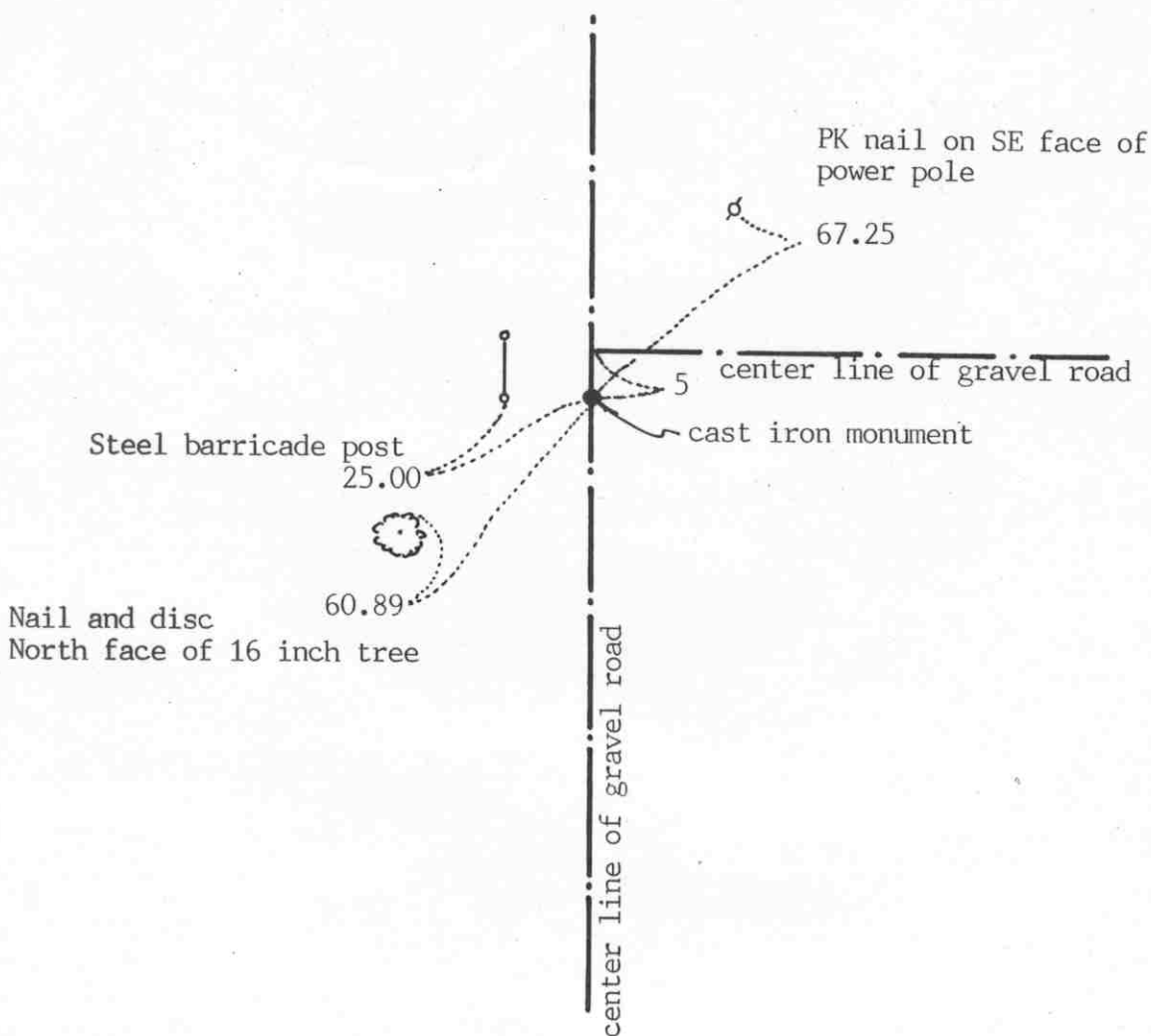
EAST QUARTER corner, Section 2, Township 114 North, Range 30 West

Certificate of Location of Government Corner

SKETCH OF REFERENCE TIES
(NO SCALE)

SECTION 2

SECTION 1



Statement of evidence relative to this corner location on sheet 2

I hereby certify that this document was prepared by me or under my direct supervision.

Willard Pellinen

Willard Pellinen
McLeod County Surveyor
License No. 9626

Date January 26, 1991

OFFICE OF THE COUNTY RECORDER
MCLEOD COUNTY, MINNESOTA.

I hereby certify that this document was filed in this office at 1:30 o'clock P. M. on the 4th day of Feb, 1991.

Carmin Ostlie, County Recorder

By _____, Deputy

Document No. 237391

EAST QUARTER corner, Section 2, Township 114 North, Range 30 West

Certificate of Location of Government Corner

1855. Thomas Simpson of the General Land Office established this corner. He set a post in mound with trench and pits and charred stake. He planted osage orange seeds at northeast and southwest corners of the mound.

March 23, 1978. We chained the east line of Section 2 and set a temporary quarter corner at the center line intersection of the roads.

April 5, 1978. We talked with John Lietz, 70 years old, who has lived in the Northeast Quarter of Section 2 since 1946 and with Erwin Muchow who has lived in the Southwest Quarter of Section 2, but they didn't know about any post at the corner.

July 5, 1978. We dug for the corner, John Tupa from Hutchinson with a backhoe. We dug a hole 6 feet wide and 18 feet long. We found a spike down 6 inches below the road surface and we took reference ties. Down directly below the spike, we found a 6 inch wood hub (down 3 feet below the road surface). Down 4 feet below the surface, directly below the spike and hub, we found a 3 inch diameter wood post. All these were about 5 feet south of the center line intersection of the roads. Proration of Government distances along the east line of Section 2 would place the corner about $3\frac{1}{2}$ feet farther south.

July 31, 1978. We set a spike at the corner and took additional reference ties.

July 18, 1979. We replaced the spike with a McLeod County cast iron monument.

January 4, 1990. We found the monument in good condition and the reference ties ok.

We accept the found hub and wood post as having perpetuated the correct location of the quarter corner.

Certificate of Location of Government Corner

NORTHEAST corner, Section 2, Township 114 North, Range 30 West

SKETCH OF REFERENCE TIES (NO SCALE)



T. 115 N. R. 30 W.

SECTION 35

SECTION 36

Cast iron monument

Center line of road

Nail and bottle cap in west face of power pole.
106.47

Fence
iron monument
4.00

141.05
Nail and bottle cap in west face of power pole.

SECTION 2

SECTION 1

T. 114 N. R. 30 W.

Statement of evidence relative to this corner location on sheet 2

I hereby certify that this document was prepared by me or under my direct supervision.

Willard Pellinen
Willard Pellinen
McLeod County Surveyor
License No. 9626.

Date July 6, 1995

OFFICE OF THE COUNTY RECORDER
MCLEOD COUNTY, MINNESOTA

I hereby certify that this document was filed in this office at 9 o'clock A.M. on the 18th day of July 19 95.

Carmen Ostlie Gulder, County Recorder

By _____, Deputy.

Document No. 266991

Certificate of Location of Government Corner
Northeast Corner, Section 2, Township 114 North, Range 30 West

1855. John Ryan of the General Land Office originally established this corner. He set a post, deposited charcoal, dug pits and trench, built mound and planted osage orange seeds at the corners of the mound.

1896. I. C. Christlieb, surveyor, remonumented Collins Township and set a 2 1/2 inch by 2 1/2 inch iron monument 4 feet east of the true corner.

1970. Dickman Knutson, county surveyor, found the monument set by Christlieb and set a McLeod County cast iron monument 4 feet west of the found monument and took available reference ties. Knutson left the found monument in place.

1990. We found the cast iron monument in good condition. We measured 2657.06 feet to the north quarter corner of Section 2 and 2656.72 feet to the north quarter corner of Section 1 and 2626.61 feet to the east quarter corner of Section 2.

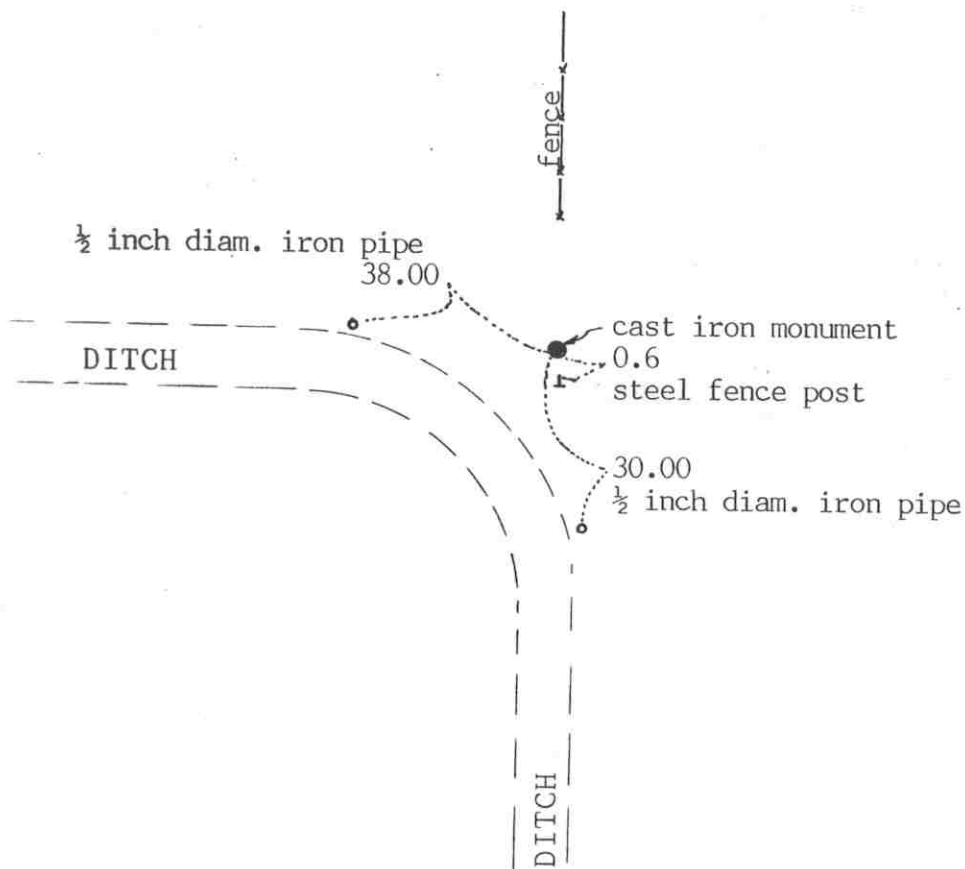
February 16, 1995. We checked the reference ties.

Certificate of Location of Government Corner



SKETCH OF REFERENCE TIES
(NO SCALE)

SECTION 35, T.115, R.30



SECTION 2, T.114, R.30

Statement of evidence relative to this corner location on sheet 2

I hereby certify that this document was prepared by me or under my direct supervision.

Willard Pellinen

Willard Pellinen
McLeod County Surveyor
License No. 9626

Date January 29, 1991

OFFICE OF THE COUNTY RECORDER
MCLEOD COUNTY, MINNESOTA.

I hereby certify that this document was filed in this office at 1:30 o'clock P.M. on the 4th day of Feb, 1991.

Carmen Botlie, County Recorder

By _____, Deputy

Document No. 237392

North Quarter corner, Section 2, Township 114 North, Range 30 West

Certificate of Location of Government Corner

This corner was established by the government in 1855. John Ryan set a post, deposited charcoal, dug pits and trench, built mound and planted osage orange seeds at the corners of the mound.

1970. Mr. E. Froemming, who has lived in the Southwest Quarter of Section 35 for 36 years and Mr. John Lietz, who has lived in the Northwest Quarter of Section for 24 years, both say the quarter corner is on the easterly and northerly extension of the ditch and in line with the fence running north.

October 29, 1970. McCombs Knutson Associates (Dickman Knutson, county surveyor) set a McLeod County cast iron monument at the location described by Mr. Froemming and Mr. Lietz. They took available reference ties.

January 9, 1990. We found the cast iron monument in good condition and checked the reference ties. We measured the north line of Section 2 and found the monument to be 6.1 feet west of a split between the section corners and on a straight line between the section corners.

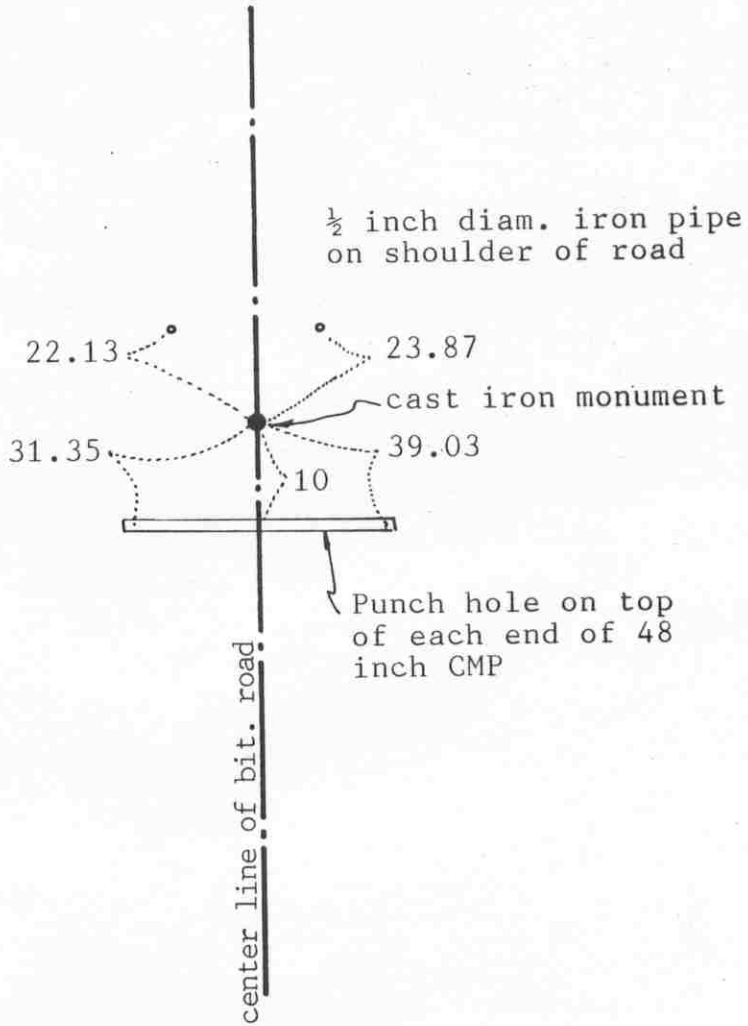
Certificate of Location of Government Corner

SKETCH OF REFERENCE TIES (NO SCALE)



SECTION 3

SECTION 2



Statement of evidence relative to this corner location on sheet 2

I hereby certify that this document was prepared by me or under my direct supervision.

Willard Pellinen

Willard Pellinen
McLeod County Surveyor
License No. 9626

Date Jan. 11, 1991.

OFFICE OF THE COUNTY RECORDER MCLEOD COUNTY, MINNESOTA.

I hereby certify that this document was filed in this office at 9 o'clock A. M. on the 22nd day of Jan, 1991.

Carmen Ostlie, County Recorder
By _____, Deputy

Document No. 237195

EAST QUARTER corner, Section 3, Township 114 North, Range 30 West

Certificate of Location of Government Corner

This corner was not set by the original government survey. The corner fell in a pond. Thomas Simpson, in 1855, set a witness corner 6.50 chains south of the quarter corner. He erected a mound, with trench, pits and charred stake and planted osage orange seeds northeast and southwest.

March 10, 1980. Peter Redman, 41 years old, has lived in the Southwest Quarter of Section 2 since 1962, says ditch was supposed to be on the east west quarter line of Section 2, but he didn't know how close it actually was. John Lietz, 74 years old, in the Northeast Quarter of Section 2 for 33 years, also said the ditch was meant to be on the quarter line.

March 9, 1983. We set a temporary corner at the proration of the government distances along the east line of Section 3. (single proportionate measure) Using this corner, the field line near the center of Section 2 falls on the east-west quarter line. Our corner is 10 feet north of the center line of the ditch near the quarter corner. Fence running west $\frac{1}{4}$ mile north falls 6 feet north of the 1/16 line. Fence lines near the center of Section 3 are approximately 20 feet too far south. The center line of the ditch where it angles to the north is approximately 5 feet north of the quarter line, so the center line of the ditch averages out to be very close to the east-west quarter line of Section 2.

July 15, 1985. We set a McLeod County cast iron monument at our temporary corner and took reference ties.

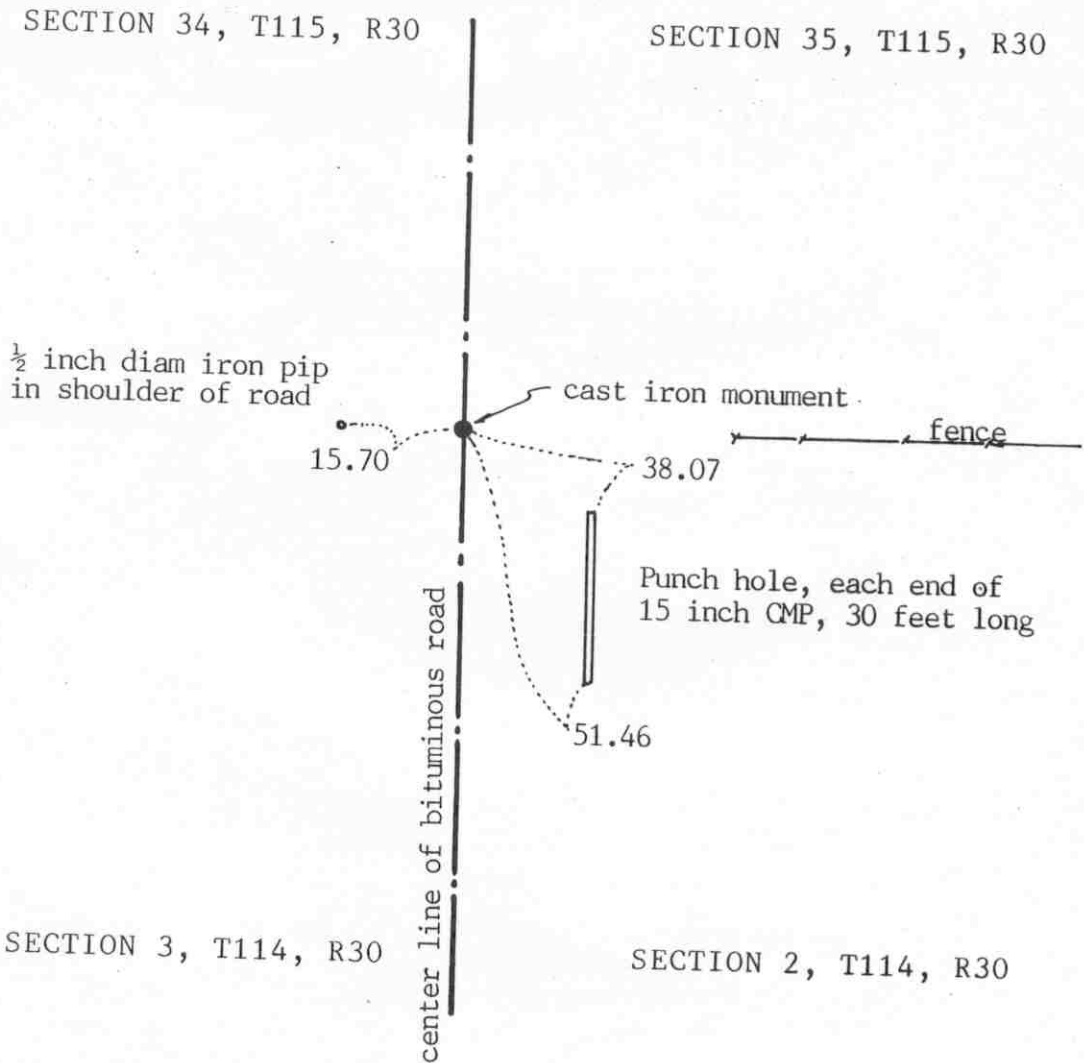
We feel this was a lost corner so we set it by lost methods.

November 20, 1989. We found the monument in good condition and checked the reference ties.

NORTHEAST corner, Section 3, Township 114 North, Range 30 West

Certificate of Location of Government Corner

SKETCH OF REFERENCE TIES (NO SCALE)



Statement of evidence relative to this corner location on sheet 2

I hereby certify that this document was prepared by me or under my direct supervision.

Willard Pellinen

Willard Pellinen
McLeod County Surveyor
License No. 9626

Date Jan. 12, 1991

OFFICE OF THE COUNTY RECORDER
MCLEOD COUNTY, MINNESOTA.

I hereby certify that this document was filed in this office at 9 o'clock A.M. on the 22nd day of Jan, 1991.

Carmen Ostlie, County Recorder

By _____, Deputy

Document No. 237194

Certificate of Location of Government Corner

This corner was originally established by the government in 1855. John Ryan set a post, deposited charcoal, dug pits and trench, built mound and planted osage orange seeds at the corners of the mound.

1896. I.C.Christlieb set an iron monument, 2½ inches square, 3 feet long at the corner.

October 26, 1970. McCombs Knutson Associates (Dickman Knutson, county surveyor) dug for the corner, John Tupa from Hutchinson with a backhoe. They dug a hole 8 feet by 3 feet by 3½ feet deep at the center line of the bituminous road, in line with a fence to the east. They found a hole, or hollow, down at 3½ feet. This hole was about 4 inches square, 3 feet long, leaning to the south, as if a post had been pulled out by road construction. They took reference ties to the bottom of the hole, this was about 6½ feet below the road surface.

1971. Knutson set a McLeod County cast iron monument and took reference ties.

November 20, 1989. We found the cast iron monument in good condition down 6 inches below the road surface. All the reference ties were gone. We retied the monument.

We accept the monument set by Knutson as marking the correct location of the section corner. We believe the hole they found had been made by the monument set by Christlieb being pulled out by the road construction.

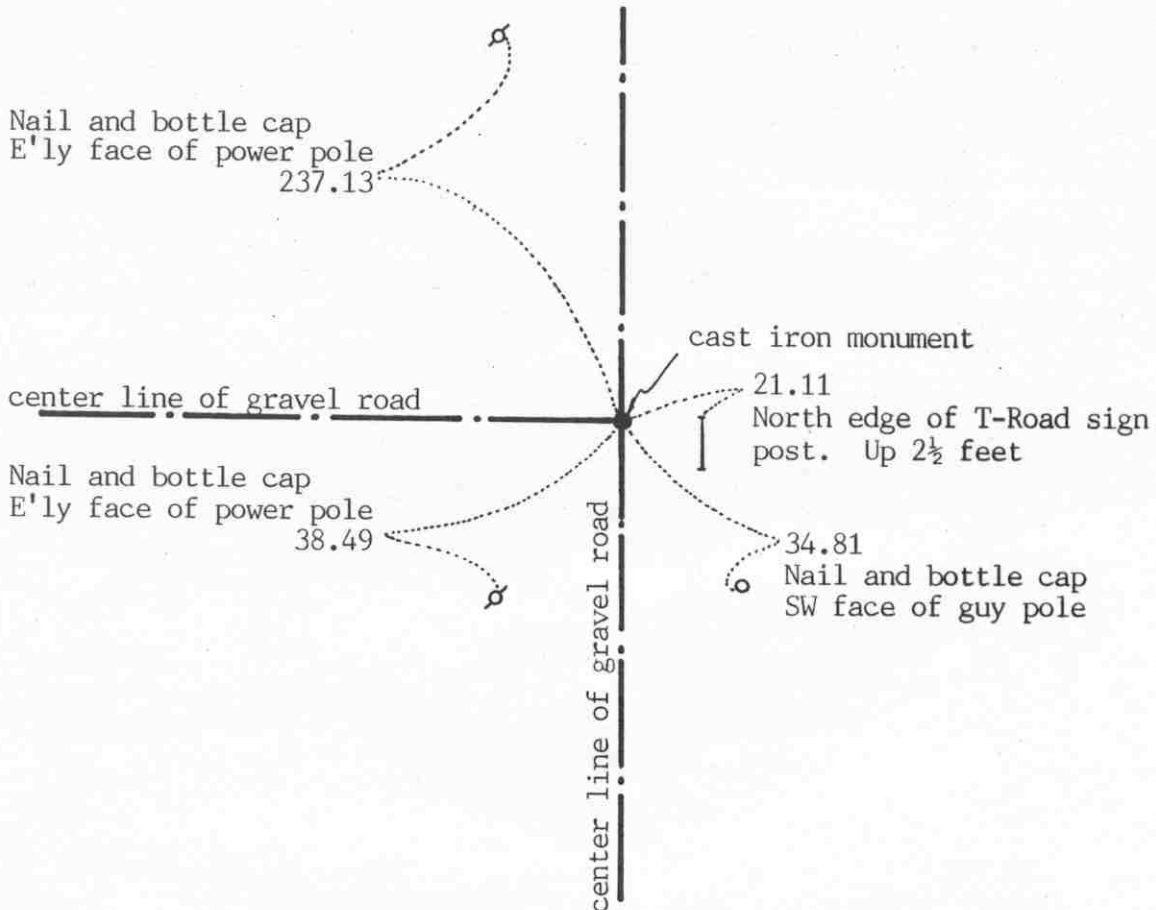
NORTH QUARTER corner, Section 3, Township 114 North, Range 30 West

Certificate of Location of Government Corner

SKETCH OF REFERENCE TIES

(NO SCALE)

SECTION 34, T115, R30



SECTION 3, T114, R30

Statement of evidence relative to this corner location on sheet 2

I hereby certify that this document was prepared by me or under my direct supervision.

Willard Pellinen

Willard Pellinen
McLeod County Surveyor
License No. 9626

Date Jan. 12, 1991

OFFICE OF THE COUNTY RECORDER
MCLEOD COUNTY, MINNESOTA.

I hereby certify that this document was filed in this office at 9 o'clock A. M. on the 22nd day of Jan, 19 91.

Carmin Helie, County Recorder

By _____, Deputy

Document No. 237196

NORTH QUARTER corner, Section 3, Township 114 North, Range 30 West

Certificate of Location of Government Corner

This corner was established by the General Land Office in 1855. John Ryan set a post, deposited charcoal, dug pits and trench, built mound and planted osage orange seeds at the corners of the mound.

February 18, 1970. Gust Jerke, has lived in the Southeast Quarter of Section 34 for 35 years said there is a stone at corner at the center line intersection of the roads.

October 3, 1970. McCombs Knutson Associates (Dickman Knutson, county surveyor) dug for the corner, John Tupa from Hutchinson with a backhoe. Down 2 feet below the road surface they found a stone, 1 foot by 1 foot by 2 feet long, set on end. They took available reference ties.

October 13, 1970. Knutson set a McLeod County cast iron monument at the corner.

November 20, 1989. We found the monument in good condition down 12 inches below the road surface. We took new reference ties.

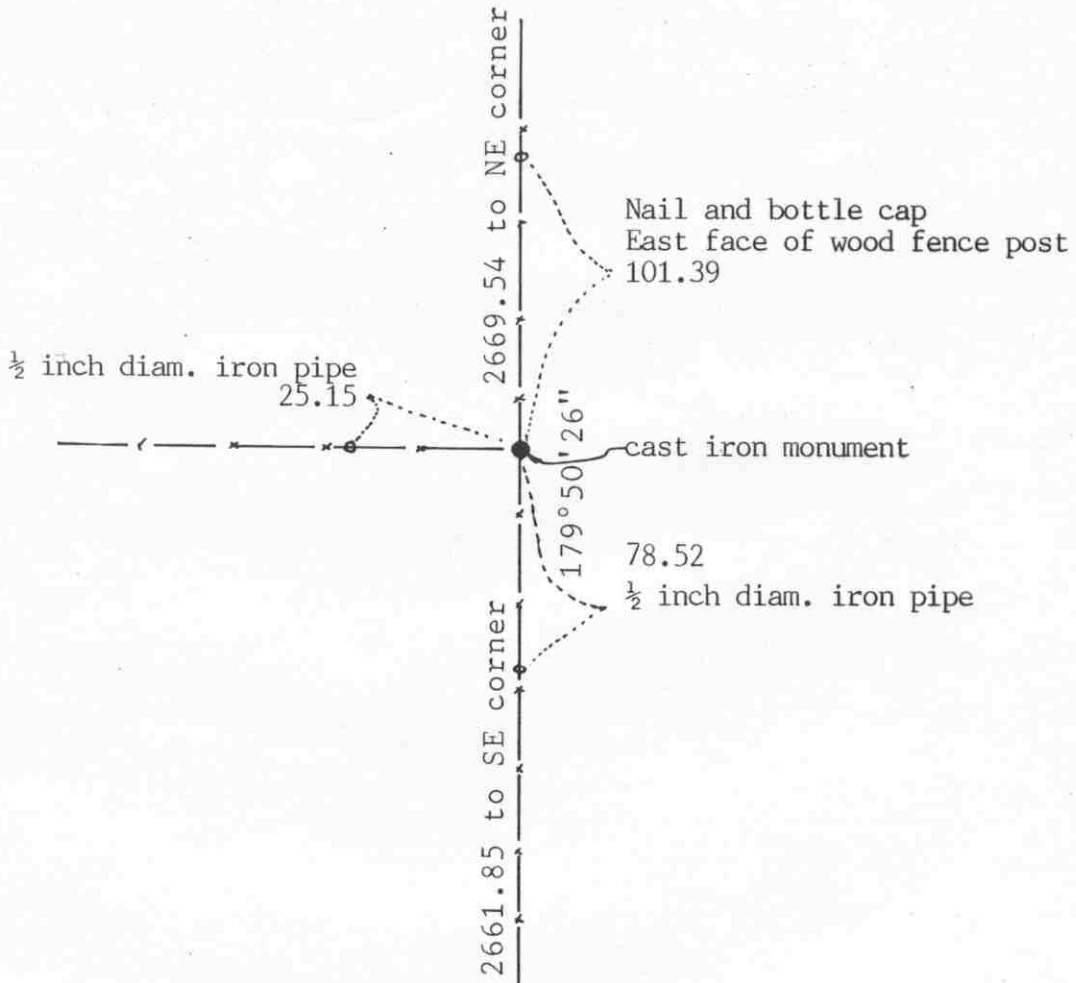
We accept the found stone monument as having perpetuated the correct location of the quarter corner.

Certificate of Location of Government Corner

SKETCH OF REFERENCE TIES (NO SCALE)



SECTION 4



SECTION 3

Statement of evidence relative to this corner location on sheet 2

I hereby certify that this document was prepared by me or under my direct supervision.

Willard Pellinen
Willard Pellinen
McLeod County Surveyor
License No. 9626

Date Jan. 12, 1991.

OFFICE OF THE COUNTY RECORDER
MCLEOD COUNTY, MINNESOTA.

I hereby certify that this document was filed in this office at 9 o'clock A. M. on the 22nd day of Jan, 1991.

Carmen Ostlie, County Recorder
By _____, Deputy

Document No. 237198

EAST QUARTER corner, Section 4, Township 114 North, Range 30 West

Certificate of Location of Government Corner

1855. This corner was originally established by the General Land Office. Thomas Simpson set a post in a mound, with trench, pits, charred stake and he planted osage orange seeds northeast and southwest.

1898. Survey field notes by E.L.Higgins show a distance of 2669.5 feet to the northeast corner of Section 4. He doesn't show what was found or set at the quarter corner.

March 29, 1983. We measured the east line of Section 4 and set a temporary quarter corner at the fence intersection, fences running north-south-west.

June 10, 1983. We made a search for the corner around the fence intersection. We found remnants of an old post and 3 small stones. We set a McLeod County cast iron monument in place of the old post and took reference ties. Mr. Joseph Pichotta, 51 years old, has lived in the Southeast Quarter of Section 4 all his life, said the fence intersection is the correct corner.

November 20, 1989. We found the cast iron monument in good condition and checked the reference ties.

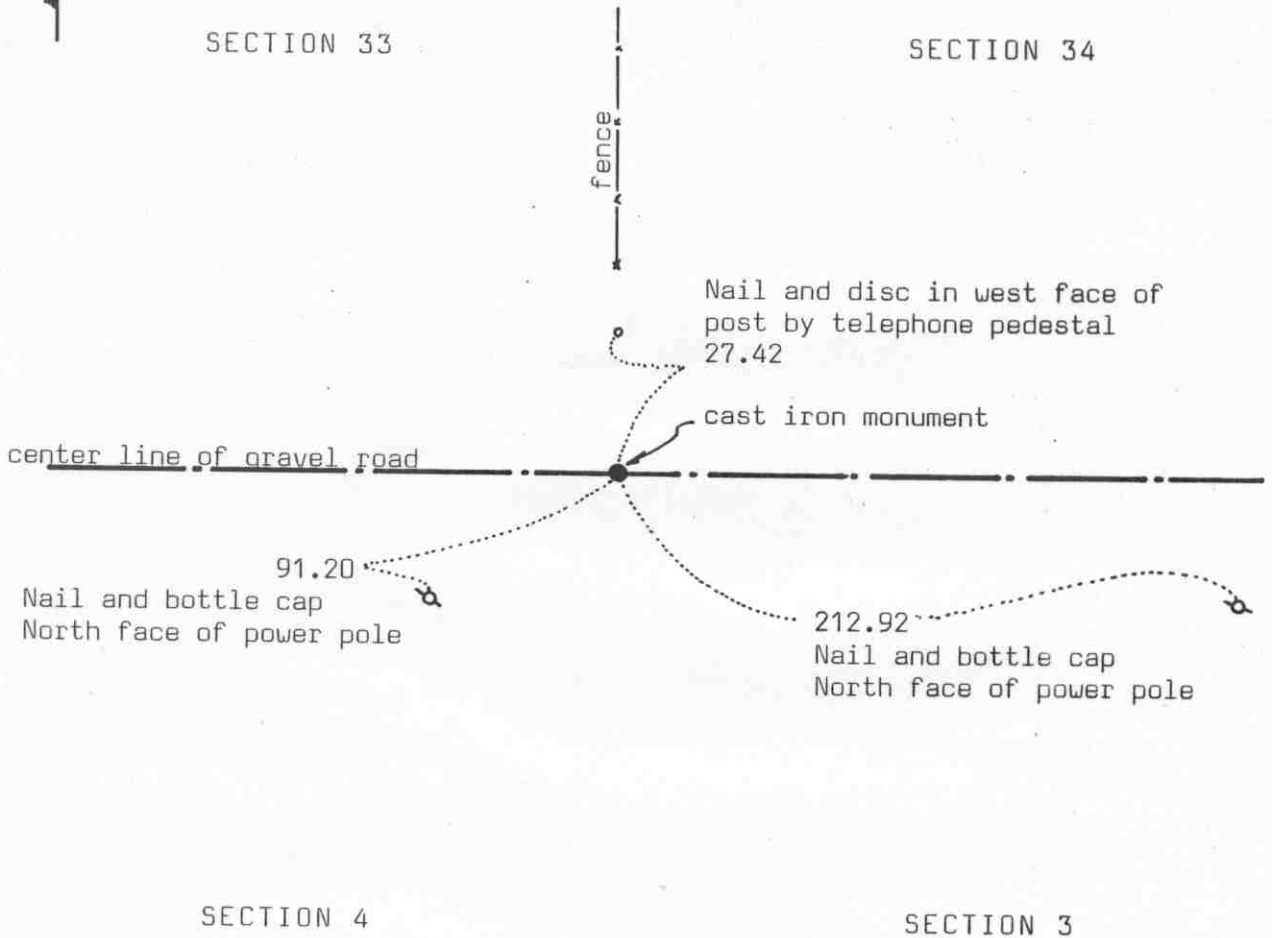
November 27, 1989. We measured the east line of Section 4 and had a distance of 2669.54 feet to the northeast corner of the section compared with the 1898 distance of 2669.5 feet. We measured 2661.85 feet to the southeast corner of Section 4. This puts the location of the quarter corner within 0.3 feet of being on the proration of the government distances along the east line of Section 4.

We feel the old post we found had perpetuated the correct location of the quarter corner.

NORTHEAST corner, Section 4, Township 114 North, Range 30 West

Certificate of Location of Government Corner

SKETCH OF REFERENCE TIES (NO SCALE)



Statement of evidence relative to this corner location on sheet 2

I hereby certify that this document was prepared by me or under my direct supervision.

Willard Pellinen
Willard Pellinen
McLeod County Surveyor
License No. 9626

Date Jan 12, 1991

OFFICE OF THE COUNTY RECORDER
MCLEOD COUNTY, MINNESOTA.

I hereby certify that this document was filed in this office at 9 o'clock A. M. on the 22nd day of Jan 1991.

Carmen Ostlie, County Recorder

By _____, Deputy

Document No. 237197

NORTHEAST corner, Section 4, Township 114 North, Range 30 West

Certificate of Location of Government Corner

1855. This corner was established by the General Land Office. John Ryan set a post, deposited charcoal, dug pits and trench, built mound and planted osage orange seeds at the corners of the mound.

August, 1898. Survey field notes by E.L.Higgins show a distance of 2669.5 feet to the east quarter corner of Section 4. He doesn't show what was set or found at the section corner, but shows an iron post 5 feet north of the corner.

February 20, 1970. McCombs Knutson Associates (Dickman Knutson, county surveyor) talked with Mr Pikal who had lived in the northwest quarter of Section 3 all his life. Mr. Pikal was over 80 years old. He said there was a square iron marker at the corner, in line with the fence running north.

Knutson dug for the corner and found the iron and replaced it with a McLeod County cast iron monument and took reference ties.

November 20, 1989. We found the monument in good condition down 6 inches below the road surface. We took new reference ties.

November 22, 1989. We measured the east line of Section 4 and had a distance of 2669.54 feet from the northeast corner to the east quarter corner compared with 2669.5 by Higgins in 1898.

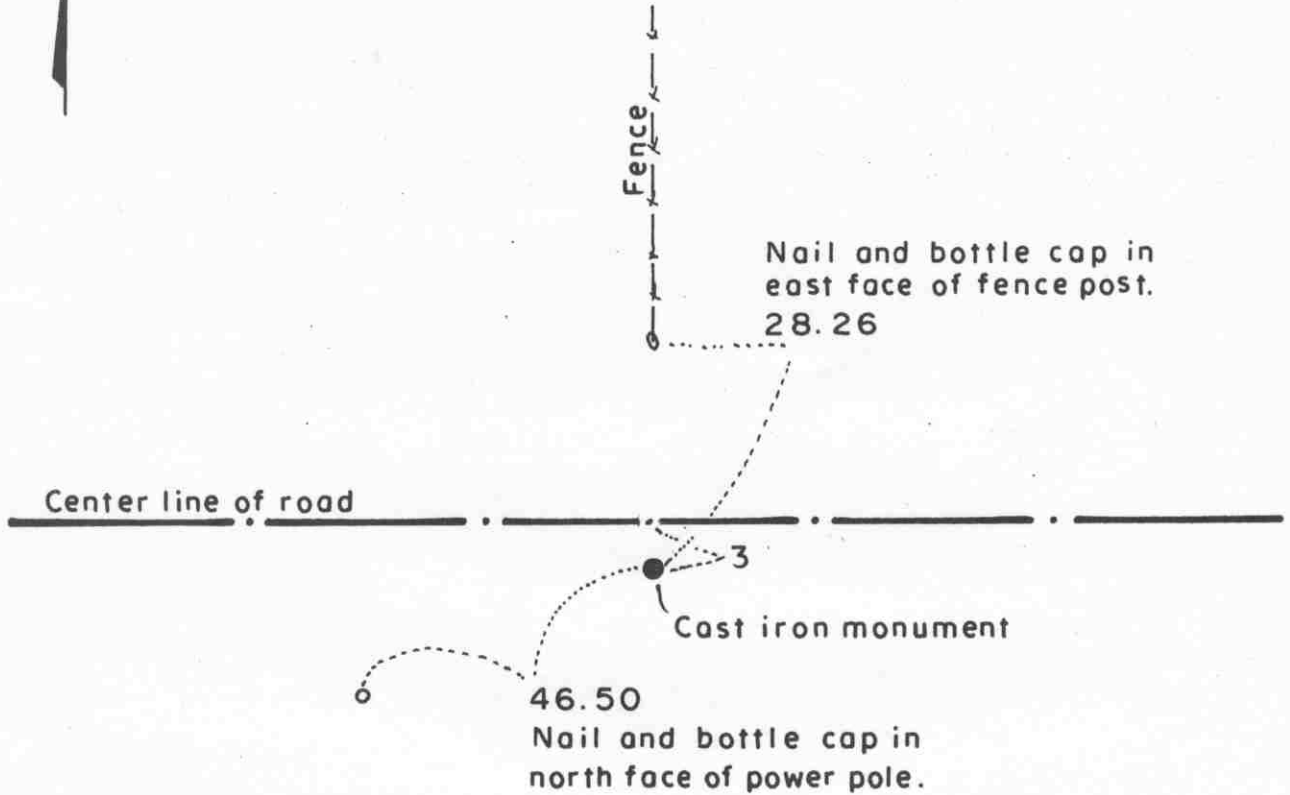
We accept the iron monument found by Knutson and later the cast iron monument set by Knutson as having perpetuated the correct location of the section corner.

Certificate of Location of Government Corner

NORTH QUARTER corner, Section 4, Township 114 North, Range 30 West

SKETCH OF REFERENCE TIES (NO SCALE)

SECTION 33, T.115 N., R. 30 W.



SECTION 4, T. 114 N., R. 30 W.

Statement of evidence relative to this corner location on sheet 2

I hereby certify that this document was prepared by me or under my direct supervision.

Willard Pellinen
Willard Pellinen
McLeod County Surveyor
License No. 9626.

Date May 15, 1995

OFFICE OF THE COUNTY RECORDER
MCLEOD COUNTY, MINNESOTA

I hereby certify that this document was filed in this office at 9 o'clock A. M. on the 18th day of May, 19 95.

Carmen Ostlie Gulder, County Recorder

By _____, Deputy.

Document No. 265796

Certificate of Location of Government Corner

North Quarter Corner, Section 4, Township 114 North, Range 30 West

1855. John Ryan of the General Land Office originally established this corner. He set a post, deposited charcoal, dug pits and trench, built mound and planted osage orange seeds at the corners of the mound.

1896. I. C. Christlieb, surveyor, set an iron monument at the corner.

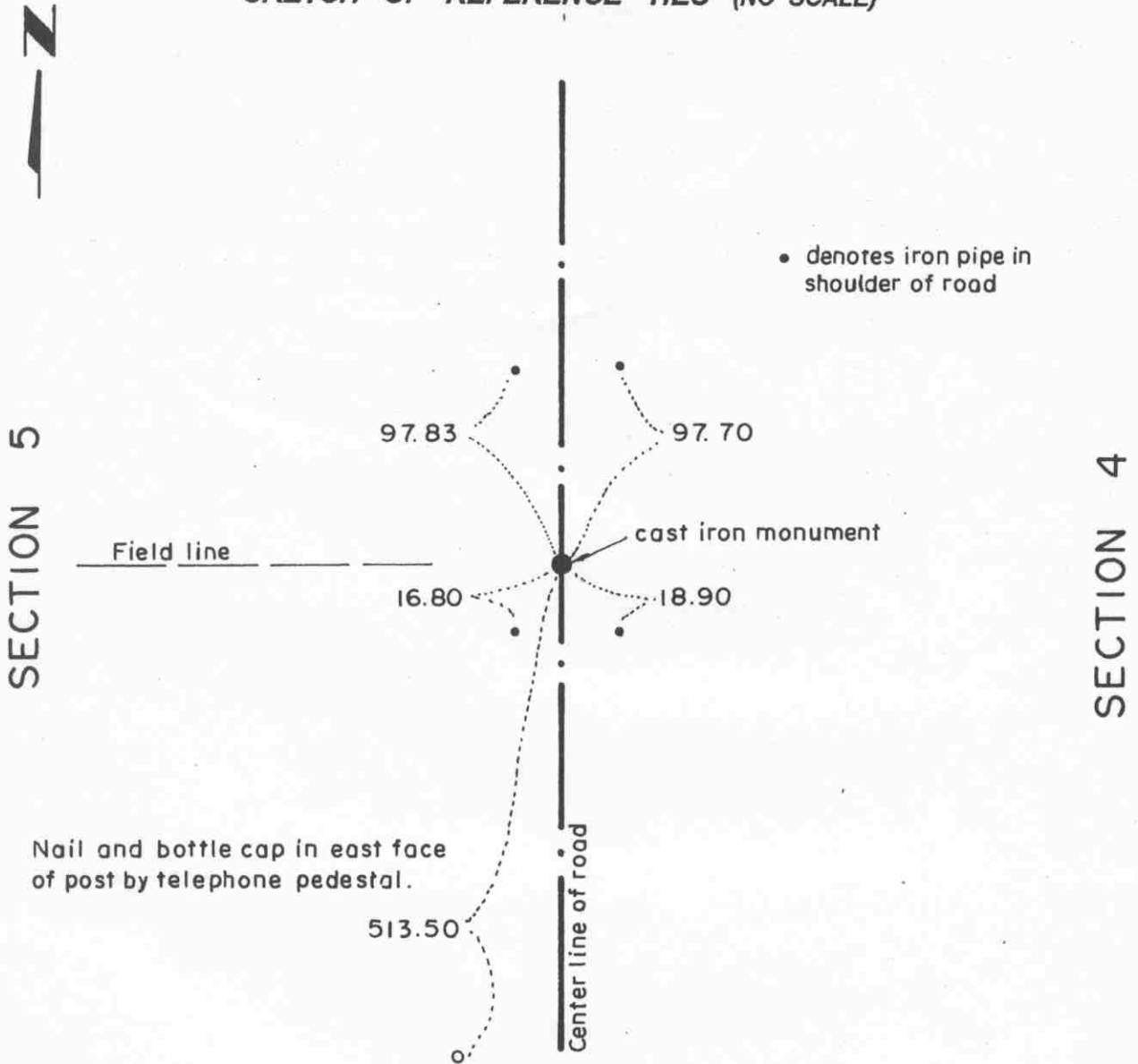
1970. Dickman Knutson, county surveyor, found the monument set by Christlieb and replaced it with a McLeod County cast iron monument and took reference ties. This was about 3 feet south of the center of the east-west road.

February 16, 1995. We checked the referenc t ties.

Certificate of Location of Government Corner

EAST QUARTER corner, Section 5, Township 114 North, Range 30 West

SKETCH OF REFERENCE TIES (NO SCALE)



Statement of evidence relative to this corner location on sheet 2

I hereby certify that this document was prepared by me or under my direct supervision.

Willard Pellinen
Willard Pellinen
McLeod County Surveyor
License No. 9626.

Date May 15, 1995

OFFICE OF THE COUNTY RECORDER MCLEOD COUNTY, MINNESOTA

I hereby certify that this document was filed in this office at 9 o'clock A.M. on the 18th day of May, 1995.

Carmen Dotlie Mulder, County Recorder

By _____, Deputy.

Document No. 265797

Certificate of Location of Government Corner
East Quarter Corner, Section 5, Township 114 North, Range 30 West

1855. Thomas Simpson of the General Land Office originally established this corner. He set a post in a mound with trench and pits, charred stake and planted osage orange seeds at the northeast and southwest corners of the mound.

May 2, 1975. Mr. Elmer Kirchoff, 70 years old and had lived in the Northeast Quarter of Section 5 for over 45 years, said field line running west is on the quarter line. It has been accepted by adjacent property owners as the line. Mr. Kirchoff had been on the township board for 35 years. Mr. Zieman, 88 years old and was on the township board when a lot of the roads were built or rebuilt, said stones were found at most of the corners.

June 6, 1975. Dickman Knutson, county surveyor, excavated for the corner. (John Tupa from Hutchinson with a backhoe) Down 2 feet below the road surface they found a 6 inch diameter stone and a rotted wood stake. They took available reference ties. This location agrees with 1898 distances by E.L.Higgins, county surveyor, to the northeast and southeast corners of Section 5.

July 8, 1976. Knutson set a McLeod County cast iron monument at the corner.

The monument set by Knutson is accepted as marking the correct location of the government corner. It fits long standing occupation lines and it perpetuates the location of an older monument.

February 16, 1995. We checked the reference ties.

Certificate of Location of Government Corner

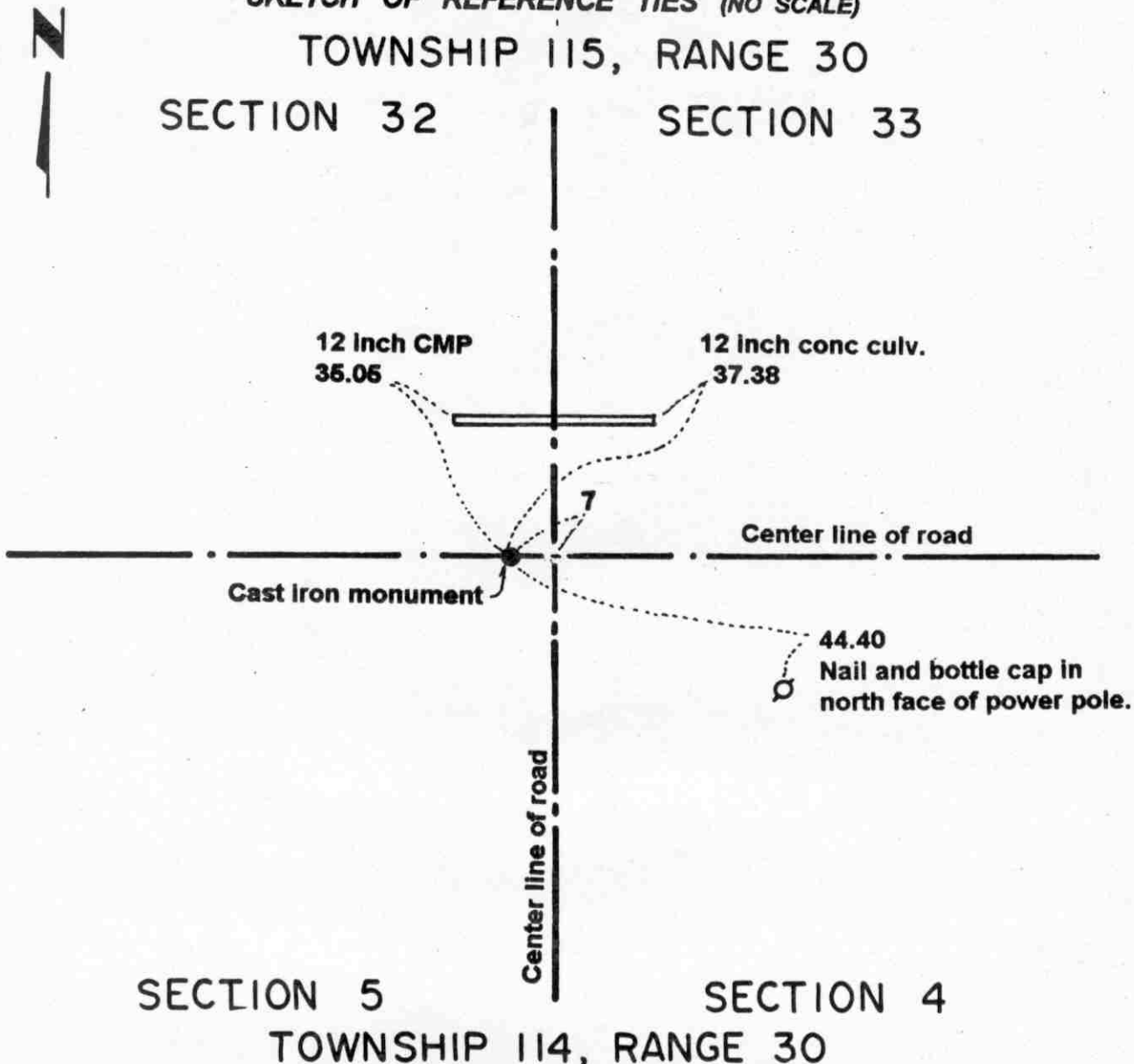
NORTHEAST corner, Section 5, Township 114 North, Range 30 West

SKETCH OF REFERENCE TIES (NO SCALE)

TOWNSHIP 115, RANGE 30

SECTION 32

SECTION 33



SECTION 5

SECTION 4

TOWNSHIP 114, RANGE 30

Statement of evidence relative to this corner location on sheet 2

I hereby certify that this document was prepared by me or under my direct supervision.

Willard Pellinen

Willard Pellinen
McLeod County Surveyor
License No. 9626.

Date Nov. 6, 1995

OFFICE OF THE COUNTY RECORDER **269319**
MCLEOD COUNTY, MINNESOTA

I hereby certify that this document was filed in this office at 9 o'clock A.M. on the 14th day of November 19 95.

Carmen Estelle Mulder, County Recorder

By _____, Deputy.

Document No. _____

Certificate of Location of Government Corner
Northeast Corner, Section 5, Township 114 North, Range 30 West

1855. John Ryan of the General Land Office originally established this corner. He set a post, deposited charcoal, dug pits and trench, built mound and planted osage orange seeds at the corners of the mound.

1896. I. C. Christlieb, surveyor, set a 3 inch by 3 inch iron monument at the corner.

October 26, 1970. Dickman Knutson, county surveyor, excavated for the corner. (John Tupa from Hutchinson with a backhoe) Down 3 feet below the surface of the road they found the monument set by Christlieb. They took reference ties. The monument was on the center line of the east-west road about 7 feet west of the center line of the north-south road.

1970. Knutson set a McLeod County cast iron monument over the found monument.

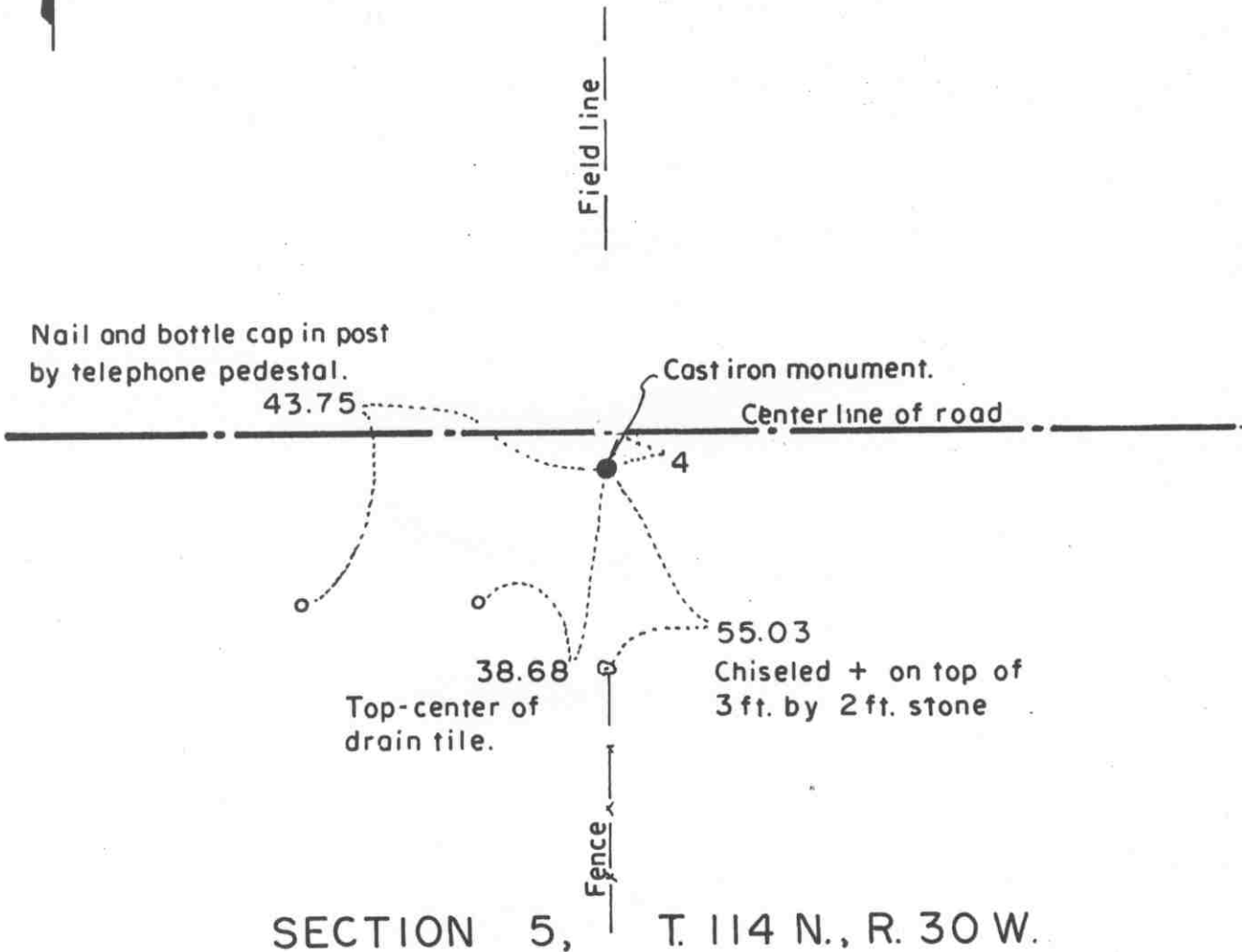
April 28, 1995. We checked the reference ties.

Certificate of Location of Government Corner

NORTH QUARTER corner, Section 5, Township 114 North, Range 30 West

SKETCH OF REFERENCE TIES (NO SCALE)

SECTION 32 T. 115 N., R. 30 W.



Statement of evidence relative to this corner location on sheet 2

I hereby certify that this document was prepared by me or under my direct supervision.

Willard Pellinen
Willard Pellinen
McLeod County Surveyor
License No. 9626.

Date May 15, 1995

OFFICE OF THE COUNTY RECORDER
MCLEOD COUNTY, MINNESOTA

I hereby certify that this document was filed in this office at 9 o'clock A. M. on the 18th day of May, 19 95.

Carmen (Dolli) Gulder, County Recorder

By _____, Deputy.

Document No. 265798

Certificate of Location of Government Corner
North Quarter Corner, Section 5, Township 114 North, Range 30 West

1855. John Ryan of the General Land Office originally established this corner. He set a post, deposited charcoal, dug pits and trench, built mound and planted osage orange seeds at the corners of the mound.

1931. Field notes by Carlisle Madson, surveyor, show a stone at the corner, on the south side of grade.

1970. Lloyd Penk, 56 years old, area resident all his life, said when road was rebuilt a stone was found near the center line of the east-west road.

October 3, 1970. Dickman Knutson, county surveyor, excavated for the corner. (John Tupa from Hutchinson with a backhoe) They found a stone, 10 inches in diameter, 2 feet long, with a sharp point up, about 4 feet south of the center line. They took available reference ties.

October 13, 1970. Knutson set a McLeod County cast iron monument and took additional ties.

February 16, 1995. We checked the reference ties.

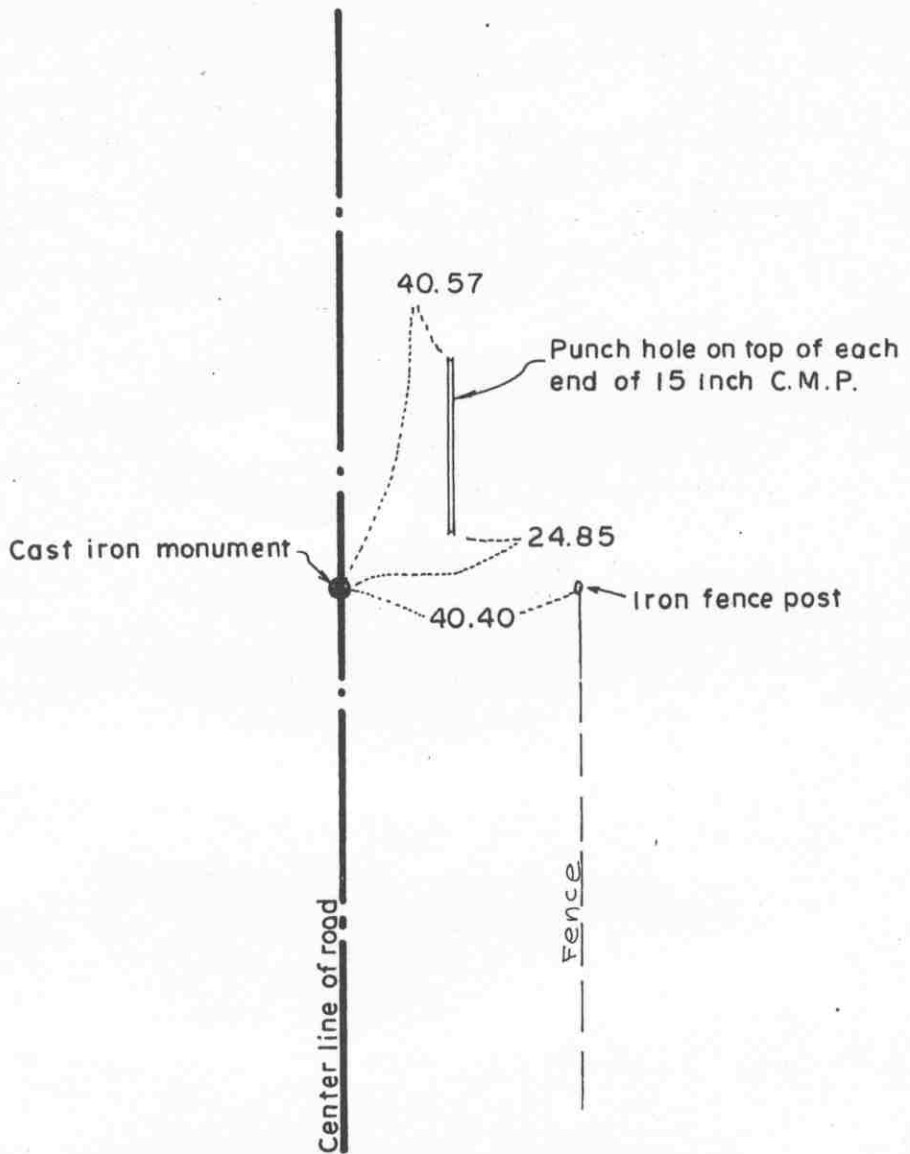
Certificate of Location of Government Corner

EAST QUARTER corner, Section 6 , Township 114 North, Range 30 West

SKETCH OF REFERENCE TIES (NO SCALE)

SECTION 6

SECTION 5



Statement of evidence relative to this corner location on sheet 2

I hereby certify that this document was prepared by me or under my direct supervision.

Willard Pellinen
Willard Pellinen
McLeod County Surveyor
License No. 9626.

Date May 15, 1995

**OFFICE OF THE COUNTY RECORDER
MCLEOD COUNTY, MINNESOTA**

I hereby certify that this document was filed in this office at 9 o'clock A .M. on the 18th day of May, 19 95.

Carmen Pollock, County Recorder

By _____, Deputy.

Document No. 265800

Certificate of Location of Government Corner
East Quarter Corner, Section 6, Township 114 North, Range 30 West

1855. Thomas Simpson of the General Land Office originally established this corner. He set a post in a mound with trench and pits, charred stake and planted osage orange seeds at the northeast and southwest corners of the mound.

1914. Field notes by I. C. Christlieb, surveyor, show an iron at this corner.

1939. County Highway Department field notes show an iron at this corner in the center line of the north-south road, in line with the north cemetery fence to the east.

June 6, 1975. Dickman Knutson, county surveyor, dug for the corner, John Tupa from Hutchinson with a backhoe. They found a 1 inch diameter iron pin down 1 foot below the road surface. They took reference ties. This was in line with the fence.

December 17, 1975. Knutson set a spike at the corner and took additional ties.

July 7, 1976. Knutson set a McLeod County cast iron monument.

February 16, 1995. We checked the referenceties.

Certificate of Location of Government Corner

NORTHEAST corner, Section 6, Township 114 North, Range 30 West

SKETCH OF REFERENCE TIES (NO SCALE)

T. 115 N. R. 30 W.

SECTION 31

SECTION 32



Center line of road

Cast iron monument

Center line of road

Nail and bottle cap in
SE face of power pole.

55.42

55.31

Nail and bottle cap in north
face of post by tel. ped.

Nail and bottle cap in
east face of power pole. 311.01

SECTION 6

SECTION 5

T. 114 N.

R. 30 W.

Statement of evidence relative to this corner location on sheet 2

I hereby certify that this document
was prepared by me or under my
direct supervision.

Willard Pellinen

Willard Pellinen
McLeod County Surveyor
License No. 9626.

Date May 15, 1995

OFFICE OF THE COUNTY RECORDER
MCLEOD COUNTY, MINNESOTA

I hereby certify that this document was filed in this office at 9
o'clock A.M. on the 18th day of May
19 95.

Carmen Dottie Mulder, County Recorder

By _____, Deputy.

Document No. 265799

Certificate of Location of Government Corner
Northeast Corner, Section 6, Township 114 North, Range 30 West

1855. John Ryan of the General Land Office originally established this corner. He set a post, deposited charcoal, dug pits and trench, built mound and planted osage orange seeds at the corners of the mound.

1896. I. C. Christlieb, surveyor, set an iron monument 25 feet south and 1 foot east of the true corner.

November 2, 1970. Dickman Knutson, county surveyor, found the monument set by Christlieb and set a McLeod County cast iron monument 25 feet north and 1 foot west of the found monument and took reference ties. This fell on the center line intersection of roads north, south, east and west.

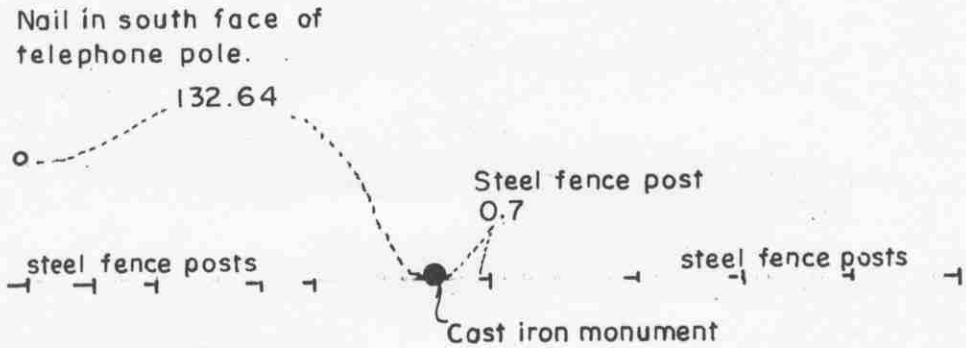
February 16, 1995. We checked the reference ties.

Certificate of Location of Government Corner

NORTH QUARTER corner, Section 6, Township 114 North, Range 30 West

SKETCH OF REFERENCE TIES (NO SCALE)

SECTION 31, T. 115N., R. 30W



SECTION 6, T. 114 N., R. 30 W.

Statement of evidence relative to this corner location on sheet 2

I hereby certify that this document was prepared by me or under my direct supervision.

Willard Pellinen
Willard Pellinen
McLeod County Surveyor
License No. 9626.

Date May 15, 1995

OFFICE OF THE COUNTY RECORDER
MCLEOD COUNTY, MINNESOTA

I hereby certify that this document was filed in this office at 9 o'clock A.M. on the 18th day of May 19 95.

Carmen Estlie Mulder, County Recorder

By _____, Deputy.

Document No. 265801

Certificate of Location of Government Corner

North Quarter Corner, Section 6, Township 114 North, Range 30 West

1855. John Ryan of the General Land Office originally established this corner. He set a post, deposited charcoal, dug pits and trench, built mound and planted osage orange seeds at the corners of the mound.

1896. I. C. Christlieb, surveyor, set an iron monument at the corner. He measured 2640 feet to the northeast corner of Section 6 and 2046 feet to the meander corner west of this corner.

October 1, 1970. Dickman Knutson, county surveyor, found the monument set by Christlieb and replaced it with a McLeod County cast iron monument and took reference ties. Knutson measured 2641.75 feet to the northeast corner of Section 6 and 2042 feet to the meander corner.

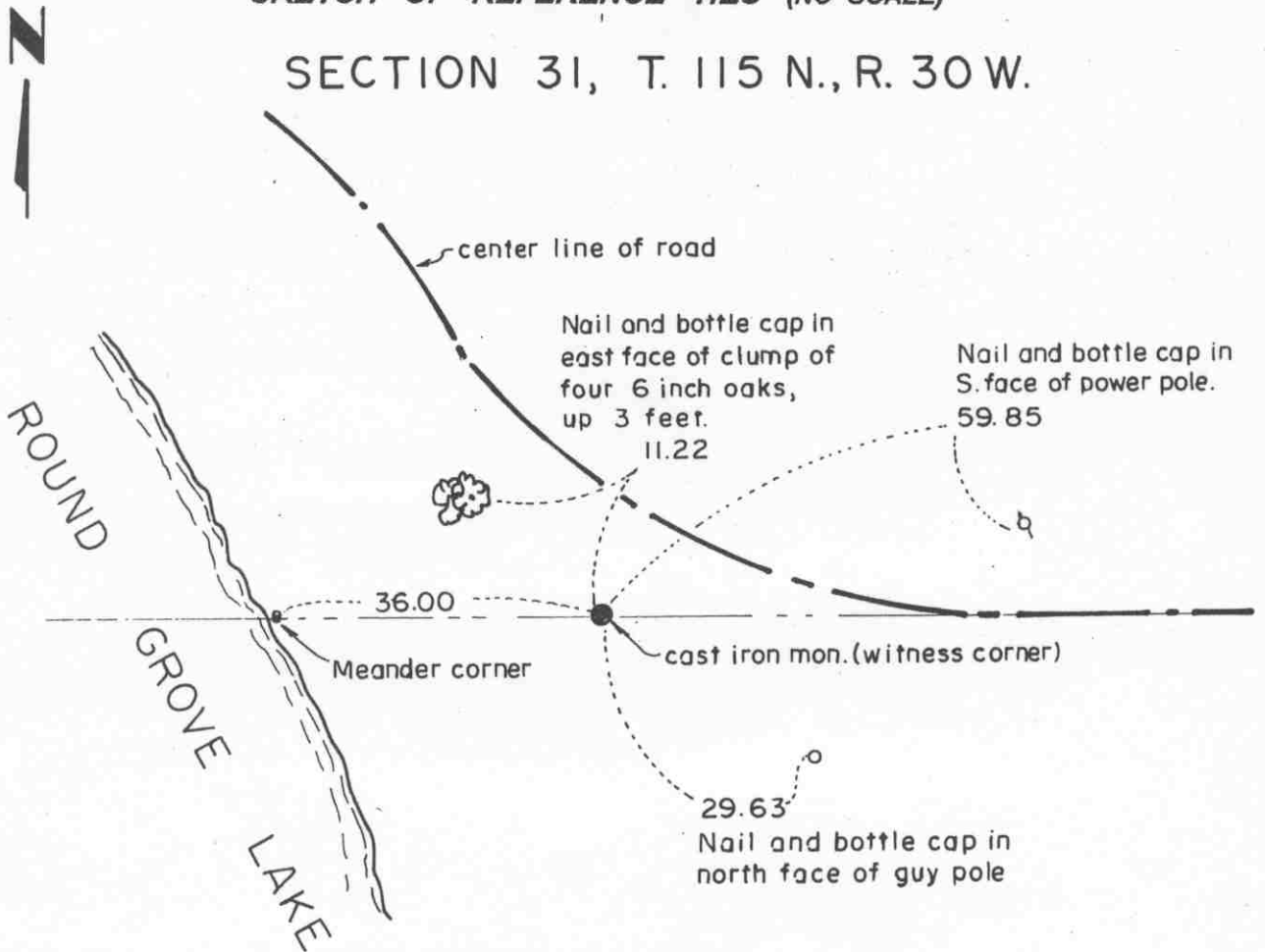
February 16, 1995. We found the monument in good condition and took new reference ties.

Certificate of Location of Government Corner

MEANDER corner, Section 6 , Township 114 North, Range 30 West

SKETCH OF REFERENCE TIES (NO SCALE)

SECTION 31, T. 115 N., R. 30 W.



SECTION 6, T. 114 N., R. 30 W

Statement of evidence relative to this corner location on sheet 2

I hereby certify that this document was prepared by me or under my direct supervision.

Willard Pellinen
Willard Pellinen
McLeod County Surveyor
License No. 9626.

Date July 6, 1995

OFFICE OF THE COUNTY RECORDER
MCLEOD COUNTY, MINNESOTA

I hereby certify that this document was filed in this office at 9 o'clock A M. on the 18th day of July 19 95 .

Carmen Ostlie Gueder, County Recorder

By _____, Deputy.

Document No. 266992

Certificate of Location of Government Corner
Meander Corner, Section 6, Township 114 North, Range 30 West

1855. John Ryan of the General Land Office originally established this corner. He set a post, deposited charcoal, dug pits and trench, built mound and planted osage orange seeds at the corners of the mound.

April, 1898. E. L. Higgins, county surveyor, found the meander corner, between Section 6, Township 114 North, Range 30 West, and Section 31, Township 115 North, Range 30 West.

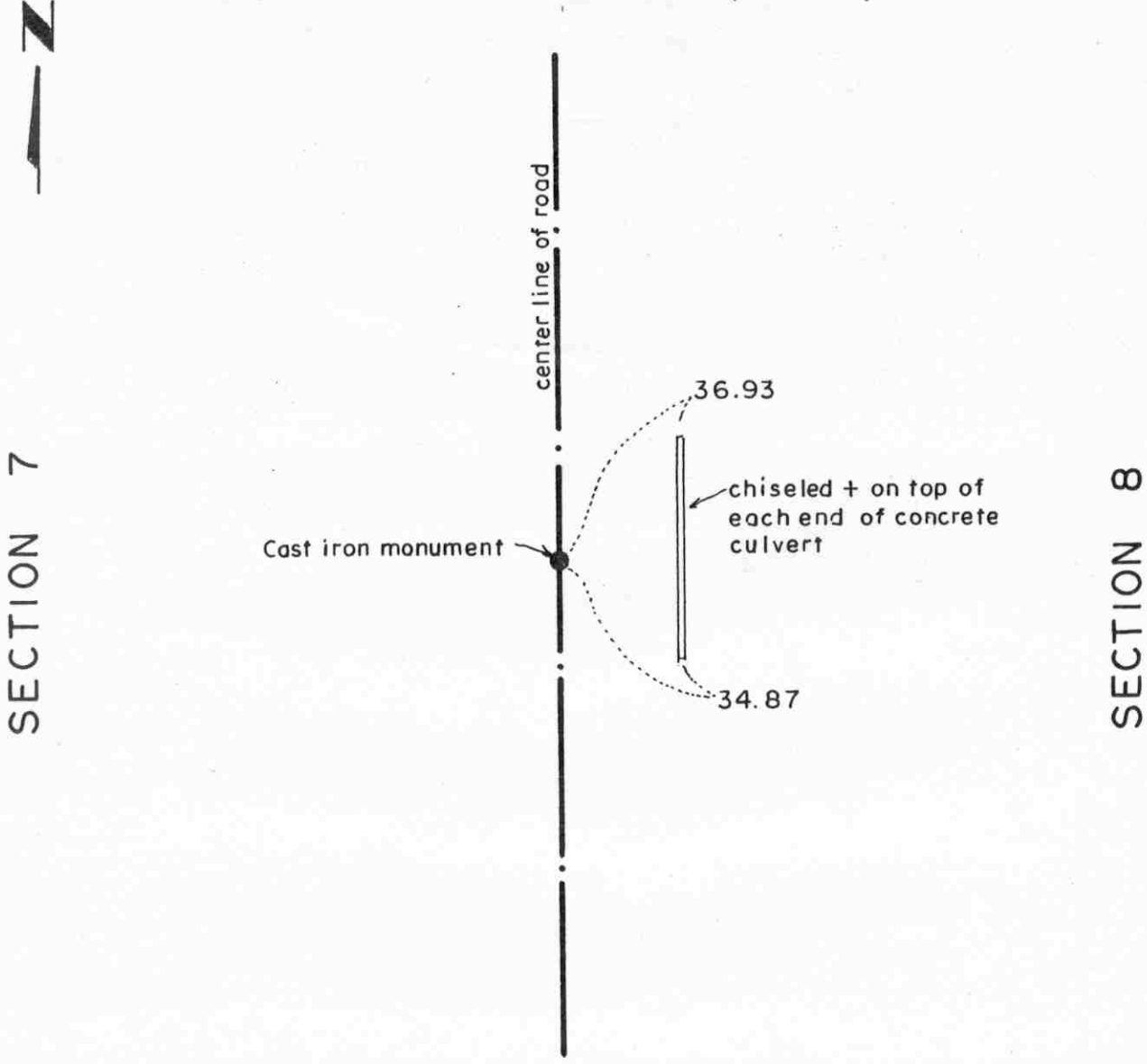
September 6, 1972. Dickman Knutson, county surveyor, found a rotted wood post, 2 feet long, 3 inches square, down 2 feet below the surface. This was approximately 2042 feet west of the north quarter corner of Section 6. Government distance was 2042 feet. Knutson set a McLeod County cast iron monument in place of the found wood post and a McLeod County cast iron monument on top of the bank 36 feet east of the meander corner, along the north line of the Northwest Quarter of Section 6. The meander corner was 3 feet east of the lake shore. Knutson took reference ties to the meander corner.

February 16, 1995. We found the monument which is 36.00 feet east of the meander corner in good condition and took new reference ties.

Certificate of Location of Government Corner

EAST QUARTER corner, Section 7, Township 114 North, Range 30 West

SKETCH OF REFERENCE TIES (NO SCALE)



Statement of evidence relative to this corner location on sheet 2

I hereby certify that this document was prepared by me or under my direct supervision.

Willard Pellinen
Willard Pellinen
McLeod County Surveyor
License No. 9626.

Date Jan. 6, 1995

OFFICE OF THE COUNTY RECORDER
MCLEOD COUNTY, MINNESOTA

I hereby certify that this document was filed in this office at 9 o'clock A. M. on the 10th day of January, 19 95.

Carmen Obelie Mulder County Recorder

By _____, Deputy.

Document No. 263615

Certificate of Location of Government Corner
East Quarter Corner, Section 7, Township 114 North, Range 30 West

1855. Thomas Simpson of the General Land Office originally established this corner. He set a post in a mound with trench and pits, charred stake and planted osage orange seeds at the northeast and southwest corners of the mound.

December 19, 1974. Dickman Knutson, county surveyor, measured the east line of Section 7 and set a temporary quarter corner on a proration of County Highway Department distances to the northeast and southeast corners of Section 7. No occupation lines running east or west to help locate this corner.

June 6, 1975. Knutson dug for the corner (John Tupa from Hutchinson with a backhoe). They dug a hole 8 feet by 5 feet by 4 1/2 feet deep. They found gravel all the way down. The road base had been excavated down to below the natural ground and filled with gravel. Any government corner would have been destroyed.

December 17, 1975. Knutson set a spike in the center line of the north-south road on a proration of county highway distances between the section corners and took reference ties.

July 7, 1976. Knutson set a McLeod County cast iron monument at the corner.

January, 1995. Checked reference ties.

Certificate of Location of Government Corner

NORTHEAST corner, Section 7, Township 114 North, Range 30 West

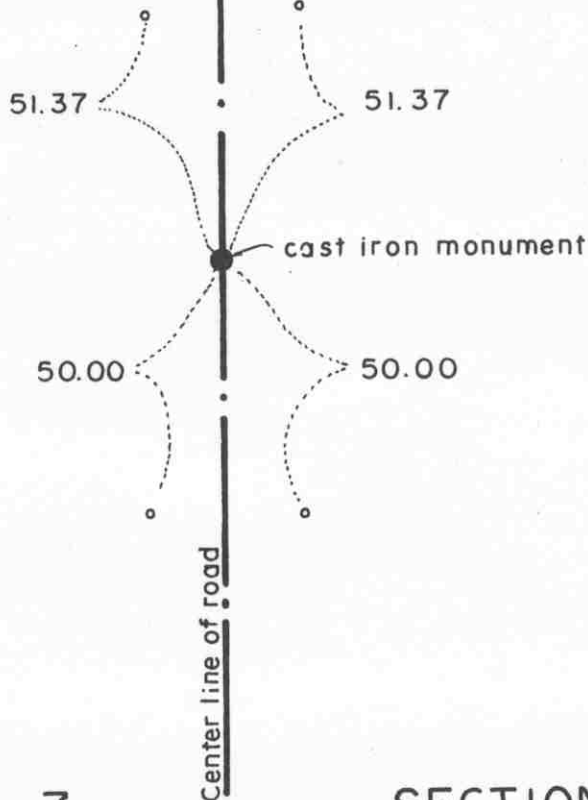
SKETCH OF REFERENCE TIES (NO SCALE)



SECTION 6

SECTION 5

Ties are to 1/2 inch diam. iron pipes in shoulder of road.



SECTION 7

SECTION 8

Statement of evidence relative to this corner location on sheet 2

I hereby certify that this document was prepared by me or under my direct supervision.

Willard Pellinen

Willard Pellinen
McLeod County Surveyor
License No. 9626.

Date May 15, 1995

OFFICE OF THE COUNTY RECORDER
MCLEOD COUNTY, MINNESOTA

I hereby certify that this document was filed in this office at 9 o'clock A. M. on the 18th day of May, 19 95.

Carmen Ostlie Mulder, County Recorder

By _____, Deputy.

Document No. 265802

Certificate of Location of Government Corner
Northeast Corner, Section 7, Township 114 North, Range 30 West

1855. Thomas Simpson of the General Land Office originally established this corner. He set a post, erected mound with trench and pits, charred stake and planted osage orange seeds at each angle.

No occupation lines running east or west to help reestablish this corner.

December 9, 1974. Dickman Knutson, county surveyor, measured the east line of Sections 6 and 7 and set a temporary section corner at a proration of old county highway department distances.

June 6, 1975. Knutson dug for the corner, John Tupa from Hutchinson with a backhoe. They found no evidence of the government corner.

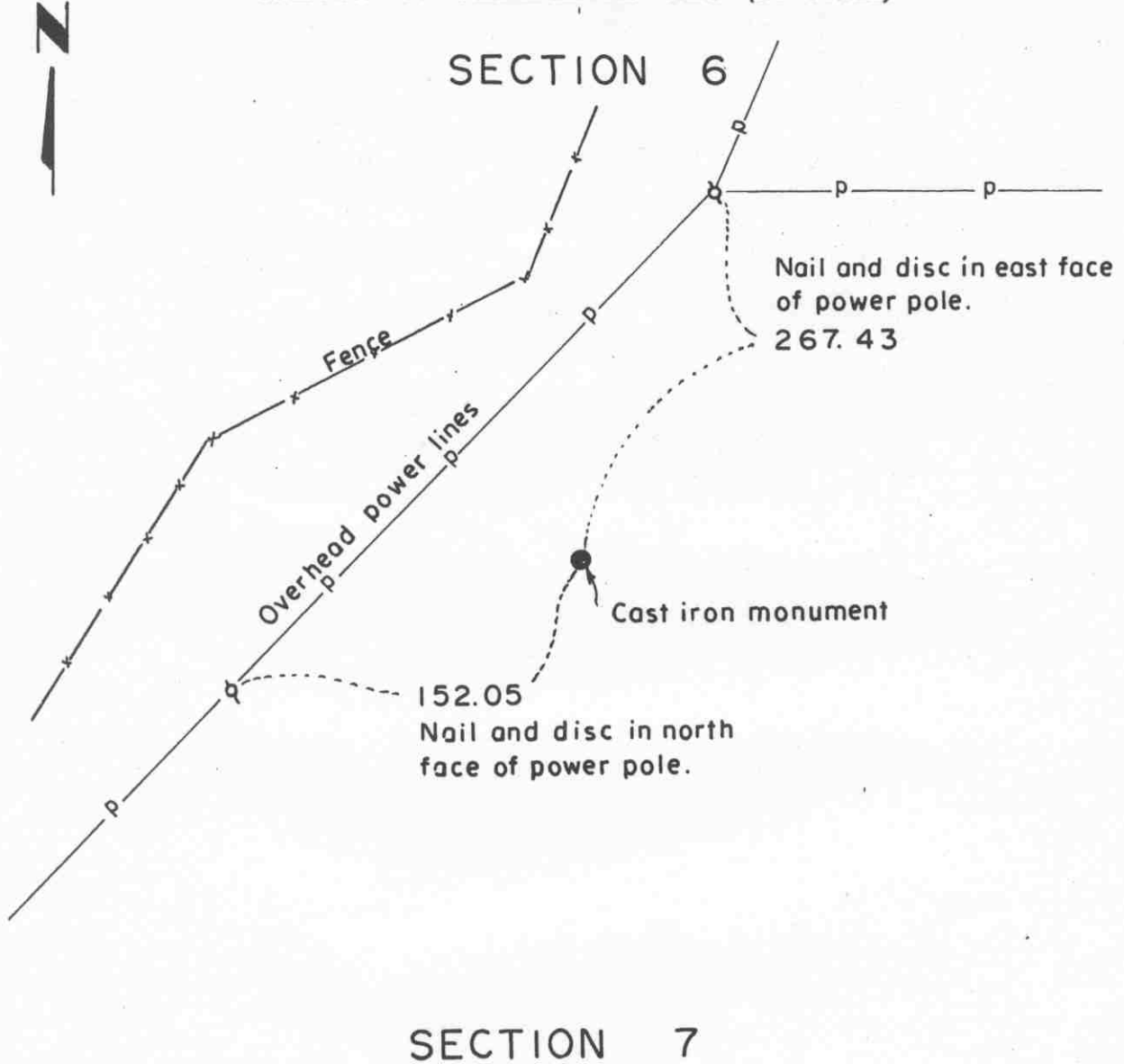
July 7, 1976. Knutson set a McLeod County cast iron monument at a proration of the 1939 distances by the highway department and took available reference ties.

February 16, 1995. We checked the reference ties.

Certificate of Location of Government Corner

NORTH QUARTER corner, Section 7, Township 114 North, Range 30 West

SKETCH OF REFERENCE TIES (NO SCALE)



Statement of evidence relative to this corner location on sheet 2

I hereby certify that this document was prepared by me or under my direct supervision.

Willard Pellinen
 Willard Pellinen
 McLeod County Surveyor
 License No. 9626.

Date Sept 7, 1995

**OFFICE OF THE COUNTY RECORDER
 MCLEOD COUNTY, MINNESOTA**

I hereby certify that this document was filed in this office at 9 o'clock A.M. on the 14th day of Sept. 1995.

Carmen Estelle Gulder, County Recorder

By _____, Deputy.

Document No. 268038

Certificate of Location of Government Corner
North Quarter Corner, Section 7, Township 114 North, Range 30 West

1855. Thomas Simpson of the General Land Office originally established this corner. He set a post in a mound with trench and pits, charred stake and planted osage orange seeds at the northeast and southwest corners of the mound.

No occupation or property lines to help reestablish this corner. There is a fence running north from the south quarter corner of a Section 7 about 3/4 of the way to the north quarter corner. This fence has been accepted by adjacent property owners as being along the north-south quarter line of Section 7.

December, 1974. Dickman Knutson, county surveyor, intersected the northerly prolongation of the fence and a straight line between the northeast and the northwest corners of Section 7, and set an iron pipe. This point falls within 9 feet of being on a proration of government distances between the section corners.

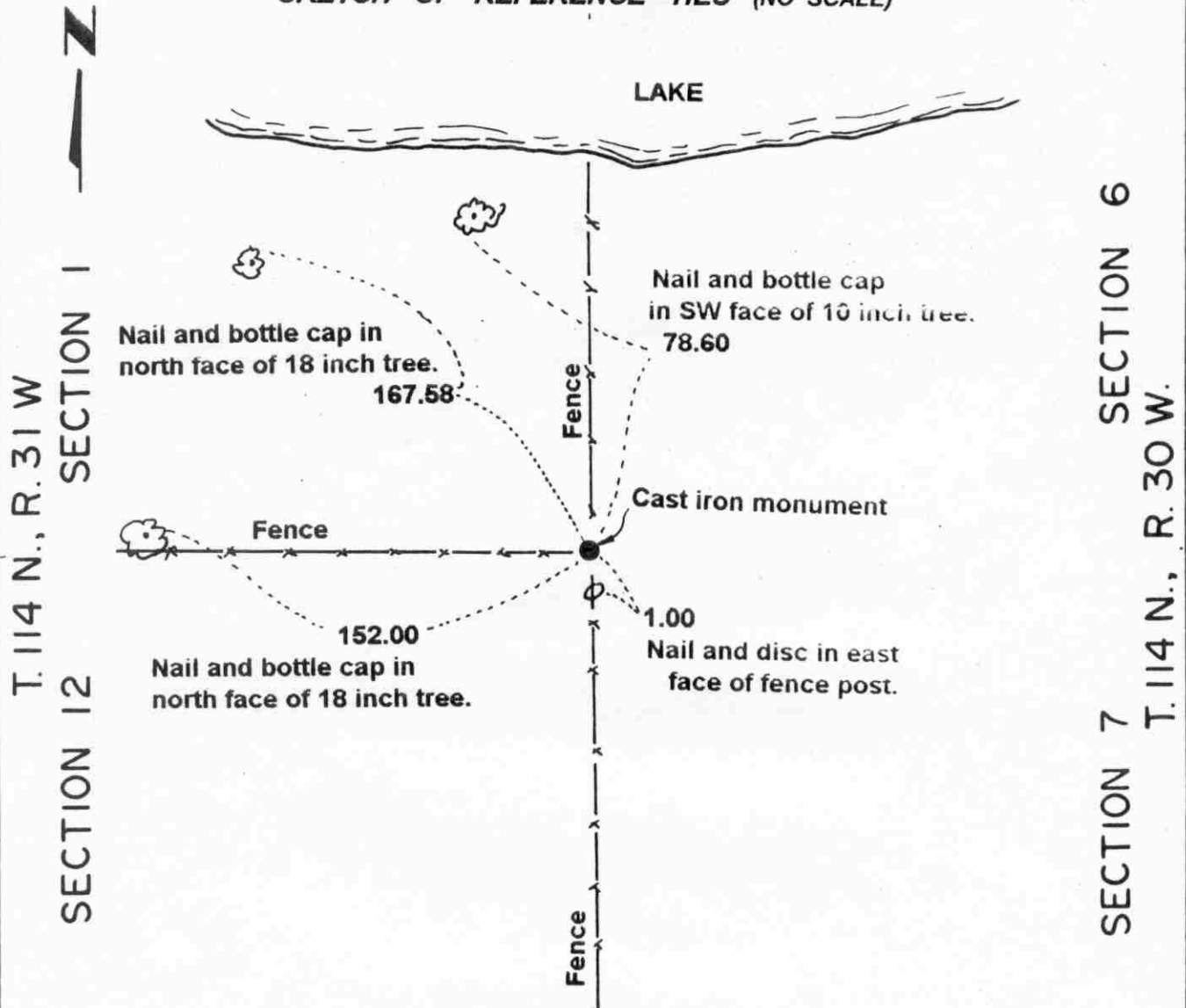
September 15, 1976. Knutson set a McLeod County cast iron monument at the corner and took reference ties.

February 27, 1995. We checked the reference ties.

Certificate of Location of Government Corner

NORTHWEST corner, Section 7, Township 114 North, Range 30 West

SKETCH OF REFERENCE TIES (NO SCALE)



Statement of evidence relative to this corner location on sheet 2

I hereby certify that this document was prepared by me or under my direct supervision.

Willard Pellinen

Willard Pellinen
McLeod County Surveyor
License No. 9626.

Date June 1, 1993

**OFFICE OF THE COUNTY RECORDER
MCLEOD COUNTY, MINNESOTA**

I hereby certify that this document was filed in this office at 9 o'clock A. M. on the 9th day of January 19 96.

Carmen Asthis Mulder County Recorder

By Charleen Engelman, Deputy.

Document No. 270180

Certificate of Location of Government Corner
Northwest Corner, Section 7, Township 114 North, Range 30 West

1855. John Ryan of the General Land Office originally established this corner. He set a post, deposited charcoal, dug pits and trench, built mound and planted osage orange seeds at the corners of the mound.

May 16, 1973. Albion Klammer, 64 years old and has owned land in the Northwest Quarter of Section 7 since 1946, said he doesn't know about the government corner but said the fences, running north, south and west have been accepted as being along the section lines. Delmar Schuette, 47 years old agrees.

November 13, 1973. Dickman Knutson, county surveyor, set a McLeod County cast iron monument at the fence intersection and took available reference ties.

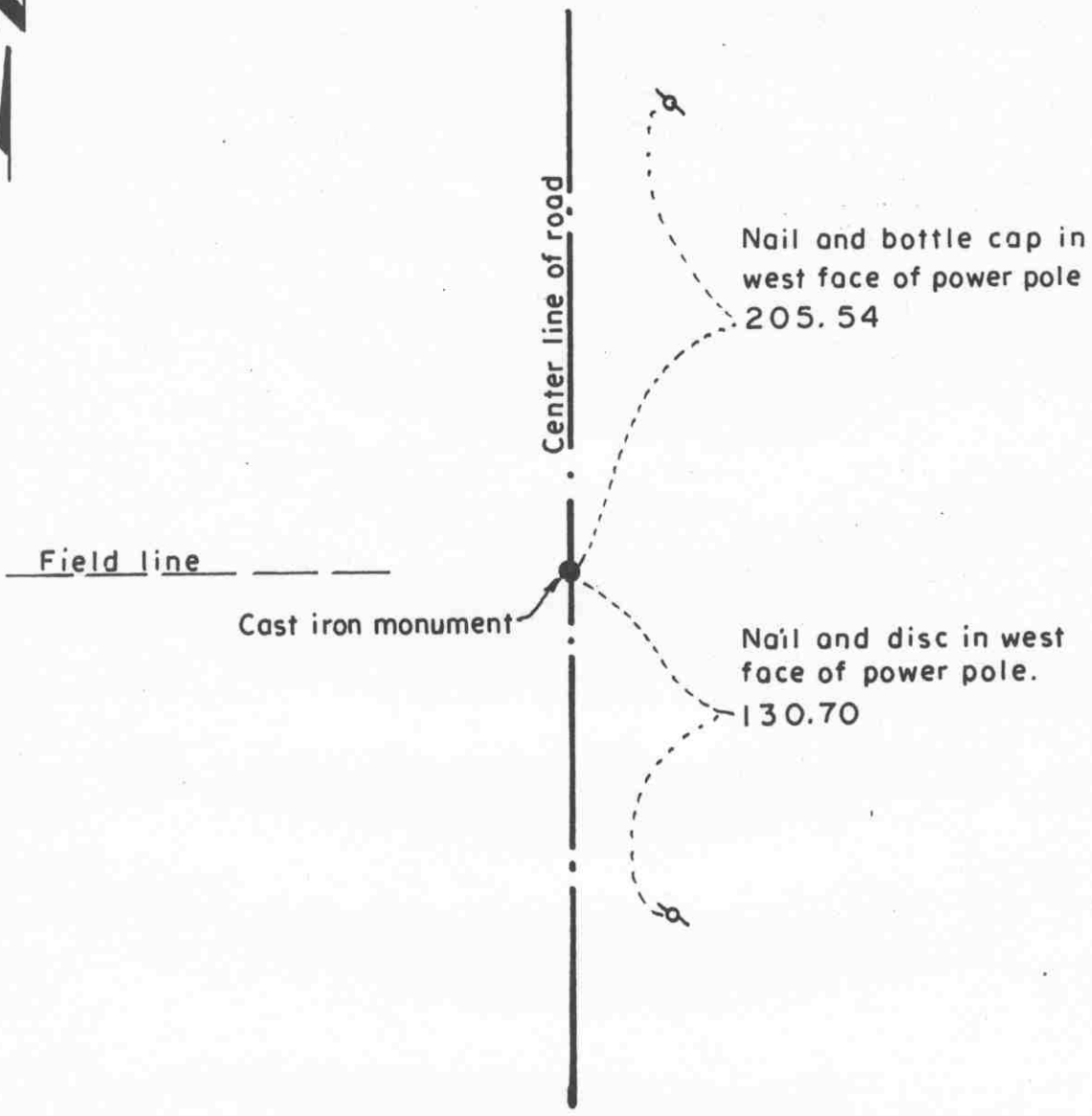
January, 1995. The monument set by Knutson is accepted as marking the location of the government corner. It fits long standing occupation lines, the fences, which have been accepted by adjoining land owners as running along the section lines.

Certificate of Location of Government Corner

West Quarter corner, Section 7, Township 114 North, Range 30 West

SKETCH OF REFERENCE TIES (NO SCALE)

SECTION 12, T. 114 N., R. 31 W.



SECTION 7, T. 114 N., R. 30 W.

Statement of evidence relative to this corner location on sheet 2

I hereby certify that this document was prepared by me or under my direct supervision.

Willard Pellinen
Willard Pellinen
McLeod County Surveyor
License No. 9626.

Date Sept. 7, 1995

OFFICE OF THE COUNTY RECORDER MCLEOD COUNTY, MINNESOTA

I hereby certify that this document was filed in this office at 9 o'clock A. M. on the 14th day of Sept 19 95.

Carmin Obeliskwelder, County Recorder

By _____, Deputy.

Document No. 268039

Certificate of Location of Government Corner

West Quarter Corner, Section 7, Township 114 North, Range 30 West

1855. John Ryan of the General Land Office originally established this corner. He set a post, deposited charcoal, dug pits and trench, built mound and planted osage orange seeds at the corners of the mound.

We found no old survey information to help reestablish this corner. Adjacent land owners have accepted the center line of the north-south road as being the section line and the field line running west as being the east-west quarter line of Section 12.

February 9, 1973. Dickman Knutson, county surveyor, excavated for the corner. (John Tupa from Hutchinson with a backhoe) Down 1 1/2 feet below the road surface they found a 2 inch diameter iron pipe. They took reference ties.

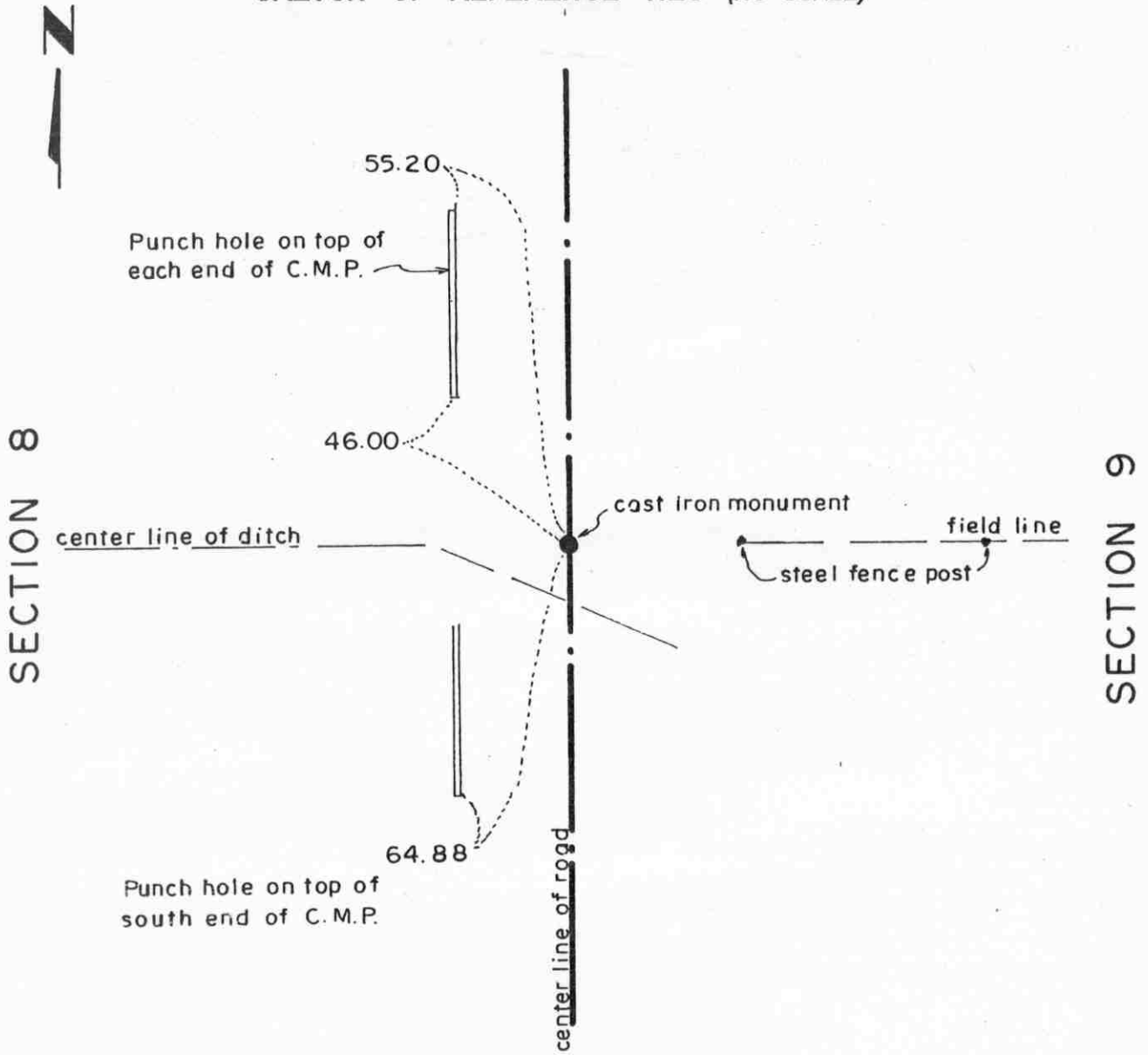
August 21, 1973. Knutson set a McLeod County cast iron monument at the corner and took additional ties.

February 27, 1995. We found the monument in good condition down 7 inches below the surface of the gravel road and took new reference ties.

Certificate of Location of Government Corner

EAST QUARTER corner, Section 8, Township 114 North, Range 30 West

SKETCH OF REFERENCE TIES (NO SCALE)



Statement of evidence relative to this corner location on sheet 2

I hereby certify that this document was prepared by me or under my direct supervision.

Willard Pellinen

Willard Pellinen
McLeod County Surveyor
License No. 9626.

Date Jan. 6, 1995

OFFICE OF THE COUNTY RECORDER
MCLEOD COUNTY, MINNESOTA

I hereby certify that this document was filed in this office at 9 o'clock A.M. on the 10th day of January, 19 95.

Carmen Estlie Mulder County Recorder

By _____, Deputy.

Document No. 263617

Certificate of Location of Government Corner
East Quarter Corner, Section 8, Township 114 North, Range 30 West

1855. Thomas Simpson of the General Land Office originally established this corner. He set a post in a mound with trench and pits, charred stake and planted osage orange seeds at the northeast and southwest corners of the mound.

December 9, 1974. Dickman Knutson, county surveyor, measured the east line of Section 8 and set a temporary quarter corner in the center of the north-south road, in line with a ditch to the west and a field line to the east.

May 2, 1975. Mr. Elmer Kirchoff, 70 years old and has been on the township board for 35 years said a stake was found at the quarter corner but is gone now, destroyed by construction of the ditch. He said the ditch is on the east-west quarter line of Section 8. James Kirchoff, in the Northwest Quarter of Section 9 agrees. Mr. Zieman, 88 years old and was on the township board when a lot of the roads were built, also said the center of the road in line with the ditch to the west is the corner.

July 8, 1976. Knutson set a McLeod County cast iron monument on the center line of the north-south road, in line with the center of the ditch to the west, and took available reference ties.

January, 1995. Checked reference ties.

Certificate of Location of Government Corner

NORTHEAST corner, Section 8, Township 114 North, Range 30 West

SKETCH OF REFERENCE TIES (NO SCALE)



SECTION 5

SECTION 4

Cast iron monument

65.20

Punch hole on top of each end of C.M.P.

center line of road

63.32

49.28

Nail and disc in power pole

center line of road

SECTION 8

SECTION 9

Statement of evidence relative to this corner location on sheet 2

I hereby certify that this document was prepared by me or under my direct supervision.

Willard Pellinen
Willard Pellinen
McLeod County Surveyor
License No. 9626.

Date Jan. 6, 1995

OFFICE OF THE COUNTY RECORDER
MCLEOD COUNTY, MINNESOTA

I hereby certify that this document was filed in this office at 9 o'clock A. M. on the 10th day of January, 19 95.

Carmen O'Brien Mulder, County Recorder

By _____, Deputy.

Document No. 263616

Certificate of Location of Government Corner
Northeast Corner, Section 8, Township 114 North, Range 30 West

1855. Thomas Simpson of the General Land Office originally established this corner. He set a post in a marsh, erected mound with trench and pits, charred stake and planted osage orange seeds at each angle.

May 2, 1975. Mr. Elmer Kirchoff, 70 years old, and has been on the township board for 35 years, said the township dug for this corner when road was built but didn't find anything. He said the roads were built along the section lines. Mr. Zieman, 88 years old, and has been on the township board when a lot of the roads were built, also said the roads were built along the section lines.

July 8, 1976. Dickman Knutson, county surveyor, set a cast iron monument at the intersection of the roads, roads north, south and east, and took available reference ties.

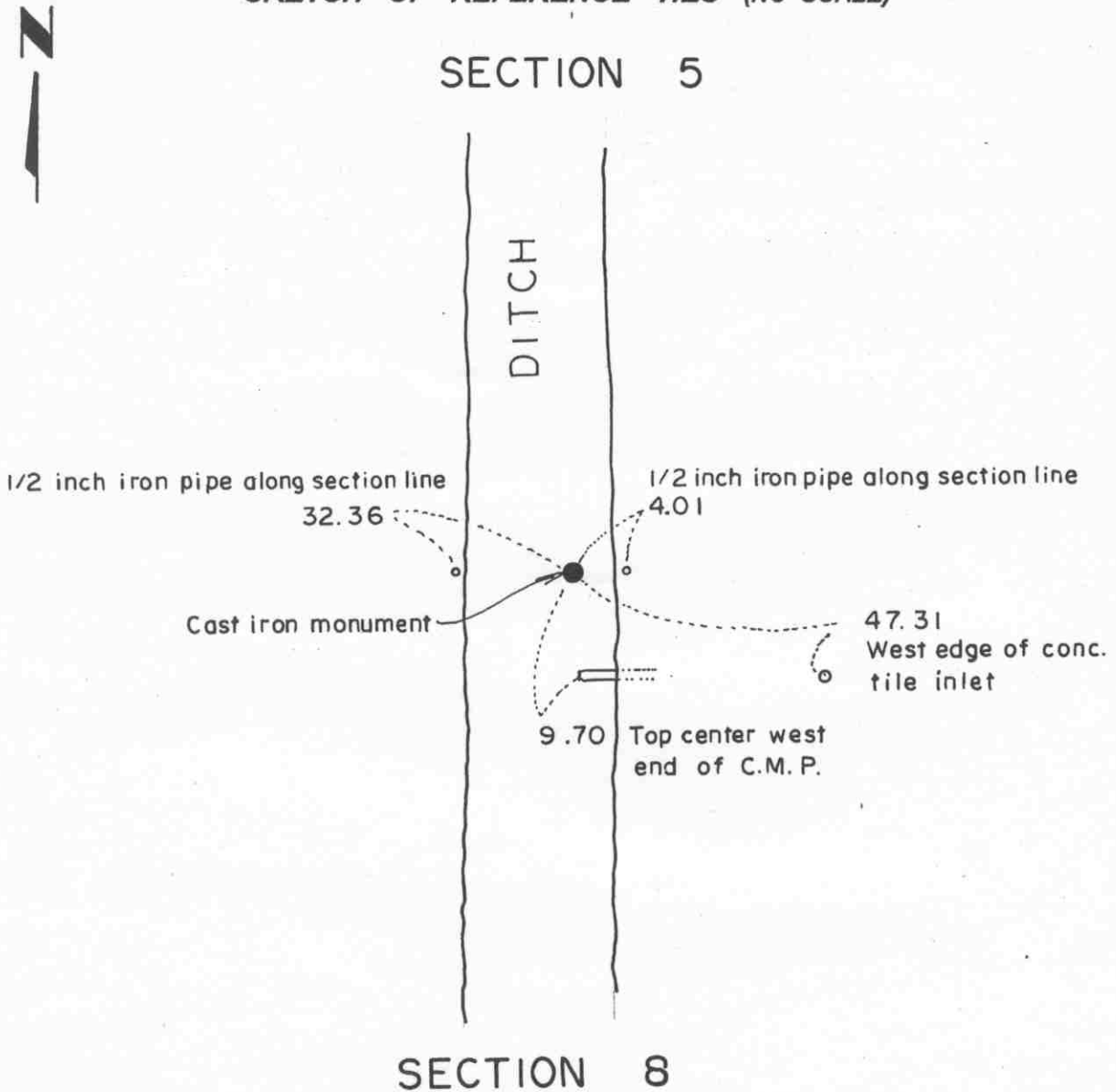
January, 1995. Checked reference ties.

Certificate of Location of Government Corner

NORTH QUARTER corner, Section 8, Township 114 North, Range 30 West

SKETCH OF REFERENCE TIES (NO SCALE)

SECTION 5



Statement of evidence relative to this corner location on sheet 2

I hereby certify that this document was prepared by me or under my direct supervision.

Willard Pellinen

Willard Pellinen
McLeod County Surveyor
License No. 9626.

Date May 15, 1995

OFFICE OF THE COUNTY RECORDER
MCLEOD COUNTY, MINNESOTA

I hereby certify that this document was filed in this office at 9 o'clock A M. on the 18th day of May 19 95.

Carmen Ostlie Mulder, County Recorder

By _____, Deputy.

Document No. 265803

Certificate of Location of Government Corner

North Quarter Corner, Section 8, Township 114 North, Range 30 West

1855. Thomas Simpson of the General Land Office originally established this corner. He set a post in a mound with trench and pits, charred stake and planted osage orange seeds at the northeast and southwest corners of the mound.

1976. Adjacent property owners say ditch running north and south is close to the north-south quarter lines of Sections 5 and 8. Nobody knows exactly how close to the line the ditch was built.

December 28, 1976. Dickman Knutson, county surveyor, set an iron pipe on line and split between the section corners. This falls about 4-5 feet west of the east bank of the ditch, 10-14 feet east of the center of the ditch.

July 18, 1979. We set a McLeod County cast iron monument and took available reference ties.

February 16, 1995. We checked the reference ties.

Certificate of Location of Government Corner

EAST QUARTER corner, Section 9, Township 114 North, Range 30 West

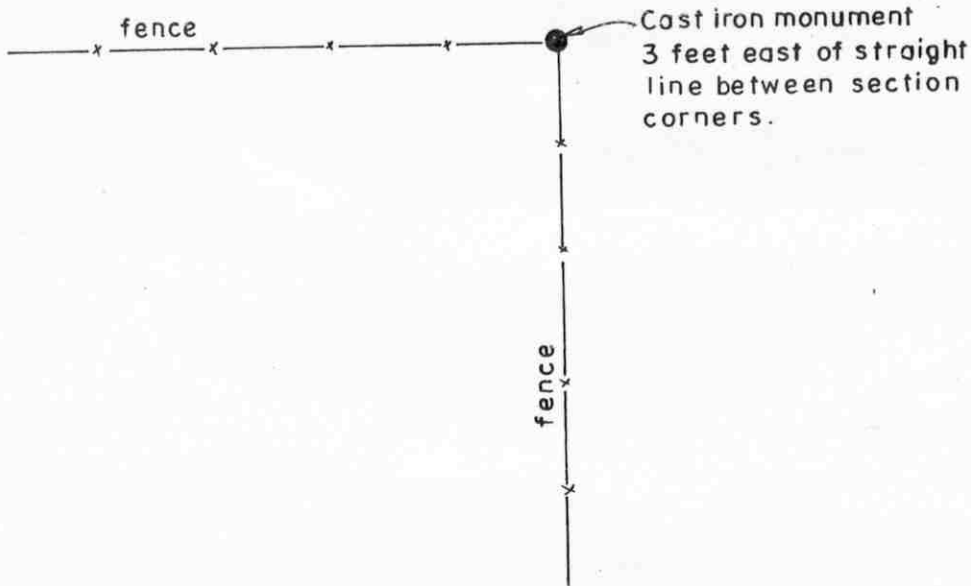
SKETCH OF REFERENCE TIES (NO SCALE)



2636.36 to NE cor. of Sec. 9
2663.21 to SE cor. of Sec. 9

SECTION 9

SECTION 10



Statement of evidence relative to this corner location on sheet 2

I hereby certify that this document was prepared by me or under my direct supervision.

Willard Pellinen
Willard Pellinen
McLeod County Surveyor
License No. 9626.

Date Jan 6, 1995

OFFICE OF THE COUNTY RECORDER
MCLEOD COUNTY, MINNESOTA

I hereby certify that this document was filed in this office at 9 o'clock A. M. on the 10th day of January, 19 95.

Carmen Estelle Mulder, County Recorder

By _____, Deputy.

Document No. 263618

Certificate of Location of Government Corner
East Quarter Corner, Section 9, Township 114 North, Range 30 West

1855. Thomas Simpson of the General Land Office originally established this corner. He set a post in a mound with trench and pits, charred stake and planted osage orange seeds at the corners of the mound.

1980. James Nutter, 75 years old and had lived in the Northwest Quarter of Section 10 all his life, said the fence intersection is the quarter corner. It has always been accepted by adjoining land owners as the corner.

February 27, 1984. We looked for a monument at the fence intersection but found no evidence of the government corner. Mr. Nolan Schulz, 47 years old and had lived in the Southwest Quarter of Section 10 all his life, said the fence intersection has been accepted as the quarter corner by adjoining land owners.

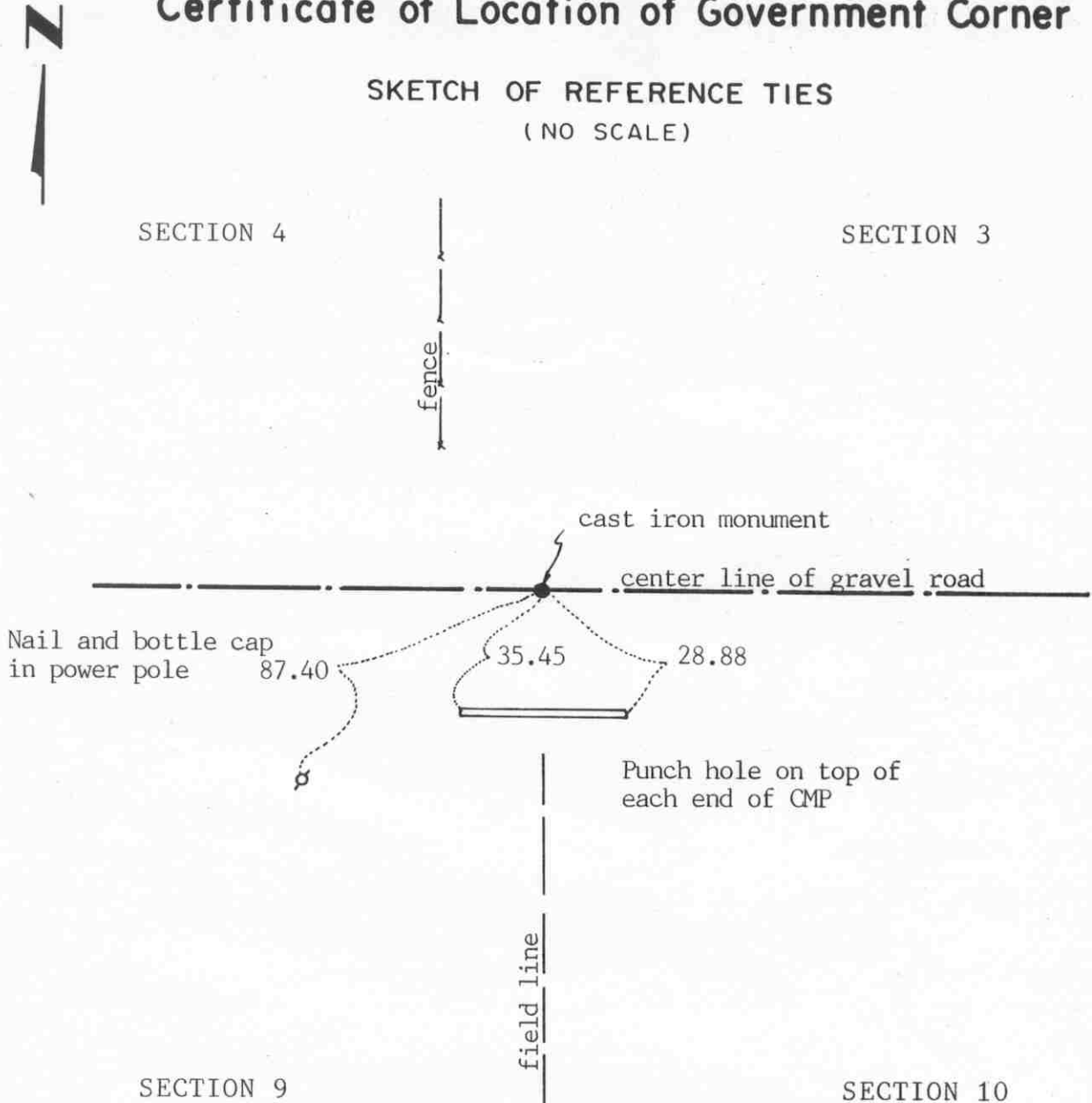
August 2, 1984. We set a McLeod County cast iron monument at the intersection of fences south and west.

January, 1995. We found the monument in good condition.

NORTHEAST corner, Section 9, Township 114 North, Range 30 West

Certificate of Location of Government Corner

SKETCH OF REFERENCE TIES (NO SCALE)



Statement of evidence relative to this corner location on sheet 2

I hereby certify that this document was prepared by me or under my direct supervision.

Willard Pellinen
Willard Pellinen
McLeod County Surveyor
License No. 9626

Date Jan. 11, 1991

OFFICE OF THE COUNTY RECORDER
MCLEOD COUNTY, MINNESOTA.

I hereby certify that this document was filed in this office at 9 o'clock A..M. on the 22nd day of Jan, 1991.

Carmen Ostlie, County Recorder

By _____, Deputy

Document No. 237199

Certificate of Location of Government Corner

The government notes show this corner was established in 1855 by Thomas Simpson. He set a post, erected a mound with trench and pits, charred stake and he planted osage orange seeds at each angle.

1898. Field notes of a survey by E.L.Higgins show a distance of 2645 feet to the north quarter corner of Section 9. Notes don't show what was at the corner.

July 5, 1978. We dug for the corner, John Tupa from Hutchinson with a backhoe. Down 1 foot below the road surface we found two 5 inch diameter stones. We tied them off and dug deeper. Down 3 feet below the surface we found a 12 inch by 16 inch stone with a rotted wood stake beside it. We took reference ties, stone was directly below the first stones. We dug a hole 15 feet long, to the west, a fence running north is about 10 feet west of the found stones. The found stones were in line with a field line running south. We found nothing else. Our distance to the north quarter corner of Section 9 was about 3 feet shorter than Higgins had in 1898.

July 31, 1978. We set a spike at the corner and took additional reference ties.

August 31, 1978. We set a McLeod County cast iron monument at the corner.

We accept the stones we found as having perpetuated the correct location of the section corner.

Certificate of Location of Government Corner

NORTH QUARTER corner, Section 9, Township 114 North, Range 30 West

SKETCH OF REFERENCE TIES (NO SCALE)

SECTION 4



Nail and bottle cap in south face of post by telephone pedestal.

232.74

1/2 inch iron pipe 47.00

1/2 inch diam. iron pipe in shoulder of road.

10.35

Center line of road

Cast iron monument

237.36

Nail and bottle cap in north face of power pole.

72.85

Nail and bottle cap in NE face of power pole.

Field line

SECTION 9

Statement of evidence relative to this corner location on sheet 2

I hereby certify that this document was prepared by me or under my direct supervision.

Willard Pellinen
Willard Pellinen
McLeod County Surveyor
License No. 9626.

Date May 15, 1995

OFFICE OF THE COUNTY RECORDER
MCLEOD COUNTY, MINNESOTA

I hereby certify that this document was filed in this office at 9 o'clock A.M. on the 18th day of May, 1995.

Carmen Estlie Mulder, County Recorder

By _____, Deputy.

Document No. 265804

Certificate of Location of Government Corner
North Quarter Corner, Section 9, Township 114 North, Range 30 West

1855. Thomas Simpson of the General Land Office originally established this corner. He set a post in a mound with trench and pits, charred stake and planted osage orange seeds at the northeast and southwest corners of the mound.

March 27, 1978. Dickman Knutson, county surveyor, measured the north line of Section 9 and set a temporary quarter corner on the center of the east-west road in line with a fence to the south. This has been accepted by adjacent land owners as being the quarter corner.

July 5, 1978. Knutson excavated for the corner. (John Tupa from Hutchinson with a backhoe) They found a rotted wood stake down 3 feet below the surface of the gravel road. They took reference ties and dug a hole 15 feet by 15 feet but found no other evidence of the government corner. This was within a few feet of 1898 distance by E. L. Higgins to the northwest corner of Section 9.

July 31, 1978 . Knutson set a spike at the corner and took additional ties.

August 31, 1978. Knutson set a McLeod County cast iron monument.

February 16, 1995. We checked the reference ties.

Certificate of Location of Government Corner



SKETCH OF REFERENCE TIES

(NO SCALE)

SECTION 10

1/2 inch diam. iron pipe
in shoulder of road

22.25

25.45

center line of bituminous road

36.75

37.45

cast iron monument
fence

Ties are to a clamp
on top of each end
of CMP

SECTION 11

Statement of evidence relative to this corner location on sheet 2

I hereby certify that this document was prepared by me or under my direct supervision.

Willard Pellinen
Willard Pellinen
McLeod County Surveyor
License No. 9626

Date Jan 16, 1991

OFFICE OF THE COUNTY RECORDER
MCLEOD COUNTY, MINNESOTA.

I hereby certify that this document was filed in this office at 9 o'clock A.M. on the 22nd day of Jan, 1991.

Carmen Ostlie, County Recorder
By _____, Deputy

Document No. 237201

Certificate of Location of Government Corner

1855. Thomas Simpson of the General Land Office set a post in mound (in a marsh) with trench, pits, charred stake and he planted osage orange seeds at the northeast and southwest corners of the mound.

March 23, 1978. We measured the east line of Section 10 and set a temporary quarter on the center line of the road in line with a fence to the east. This fell about 25 feet north of a split between the section corners.

March 10, 1980. Mr. Everett Diepold, 43 years old, has lived in the Southwest Quarter of Section 11 for 6 years, said the fence running east has been accepted as the correct east-west quarter line by him and other adjoining owners.

May 29, 1980. We dug for the corner, John Tupa from Hutchinson, with a backhoe. Down at $1\frac{1}{2}$ feet below the surface we found a $\frac{3}{4}$ inch diam. iron pin. We took reference ties and dug down to the original ground but found nothing else.

January 26, 1983. We set a railroad spike at the corner using the 1980 reference ties.

June 7, 1983. We replaced the railroad spike with a McLeod County cast iron monument.

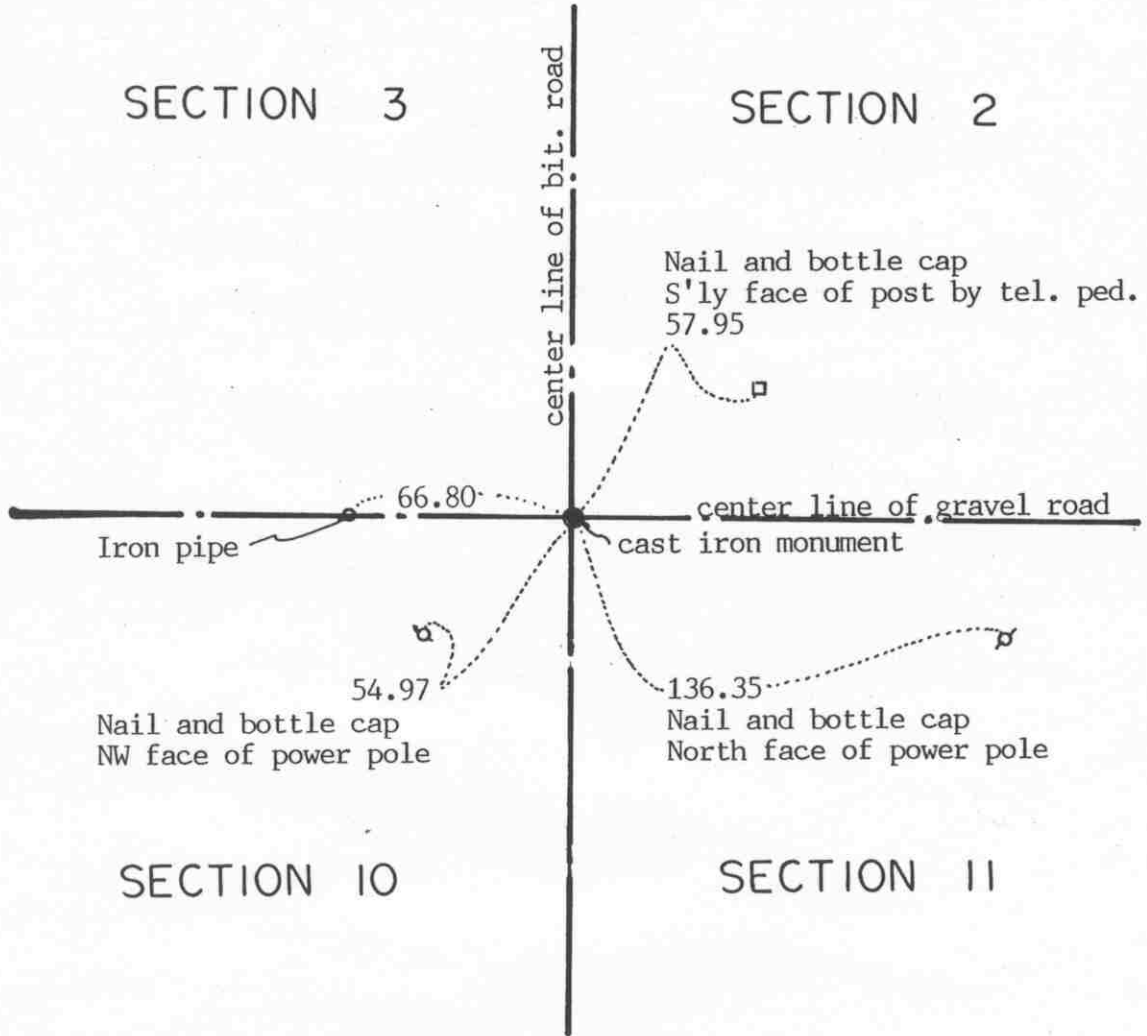
January 3, 1990. We found the cast iron monument in good condition and the reference ties good. We measured the east line of Section 10 and found a fence running west $\frac{1}{4}$ mile north was within 1 foot of being on the $\frac{1}{16}$ line and fence running west $\frac{1}{4}$ mile south withing 3 feet of being on the $\frac{1}{16}$ line.

We accept the iron pin we found as having perpetuated the correct location of the quarter corner.

NORTHEAST corner, Section 10, Township 114 North, Range 30 West

Certificate of Location of Government Corner

SKETCH OF REFERENCE TIES
(NO SCALE)



Statement of evidence relative to this corner location on sheet 2

I hereby certify that this document was prepared by me or under my direct supervision.

Willard Pellinen

Willard Pellinen
McLeod County Surveyor
License No. 9626

Date July 23, 1993

OFFICE OF THE COUNTY RECORDER
MCLEOD COUNTY, MINNESOTA.

I hereby certify that this document was filed in this office at 4 o'clock P.M. on the 5th day of August, 1993.

Carman Estlin Mulder, County Recorder

By _____, Deputy

Document No. 254002

NORTHEAST corner, Section 10 , Township 114 North, Range 30 West

Certificate of Location of Government Corner

1855. Thomas Simpson of the General Land Office established this corner. He set a post, erected a mound with trench, pits, charred stake and planted osage orange seeds at the corners of the mound.

1922. J.V.McMahon, road overseer, placed a 12 inch by 15 inch rough prairie boulder in the ground. He found traces of a wood stake and placed the stone on top of the stake. This was before the road was graded and was below the natural road surface.

November 12, 1941. Lew Merrill, surveyor, found traces of a wood stake down $3\frac{1}{2}$ feet below the road surface in clay. He found the clay sub-soil had been disturbed and concluded that the stone had been removed by grading operations. He placed a 12 inch by 15 inch stone in the ground and a $\frac{3}{4}$ inch diam. iron rod and lath over the imprint of the old stone.

May 29, 1980. We dug for the corner, John Tupa from Hutchinson with a backhoe. Down at 3 feet below the road surface we found a 3 foot long $\frac{3}{4}$ inch iron rod. We dug down below the rod to 6 feet below the road surface but found nothing else. We buried the iron rod in the hole.

January 26, 1983. We set a railroad spike at the corner using ties taken in 1980 to the iron rod.

June 7, 1983. We replaced the railroad spike with a McLeod County cast iron monument.

November 20, 1989. We found the monument in good condition and the reference ties good.

We accept the iron rod we found as having perpetuated the correct location of the section corner. We believe this is the same iron rod Lew Merrill set in 1941.

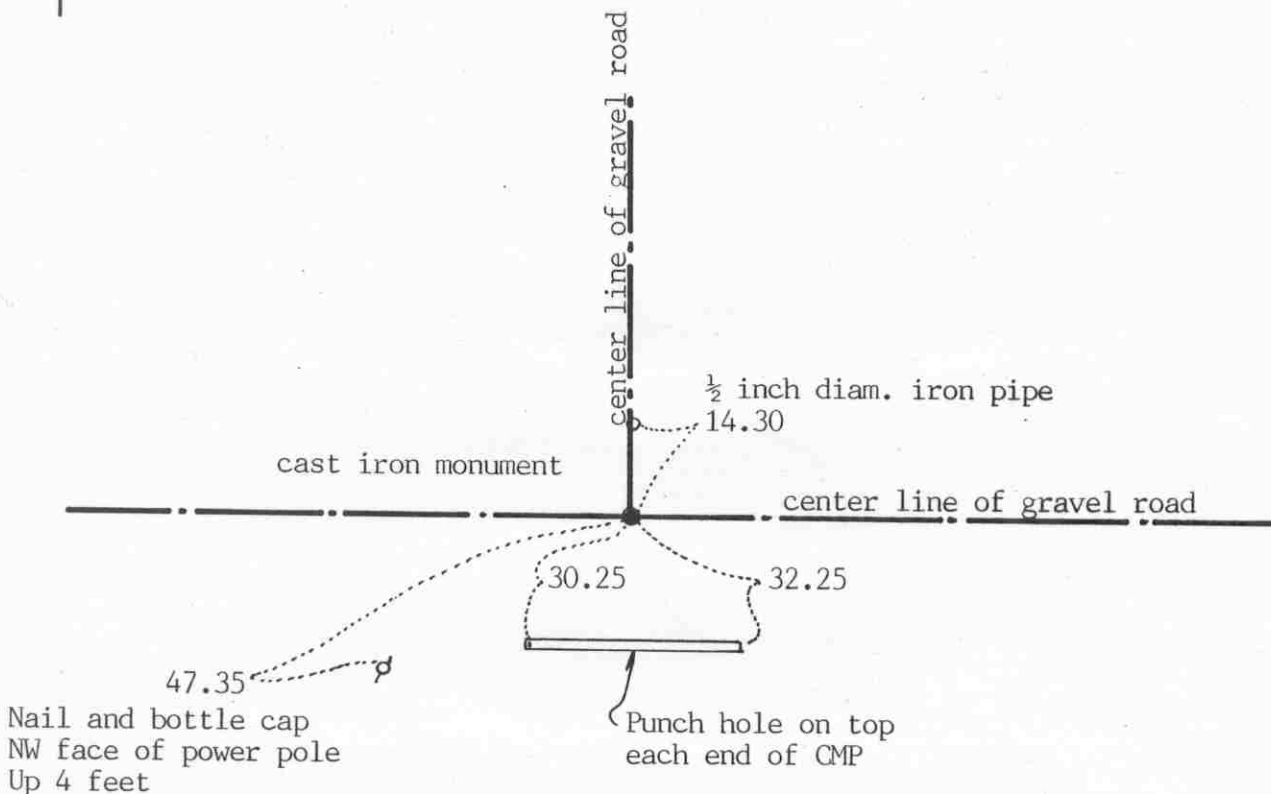
April 9, 1993. Only 1 tie remaining. We found the monument in good condition down 4 inches below the bituminous surface. We took additional reference ties.

Certificate of Location of Government Corner



SKETCH OF REFERENCE TIES (NO SCALE)

SECTION 3



SECTION 10

Statement of evidence relative to this corner location on sheet 2

I hereby certify that this document was prepared by me or under my direct supervision.

Willard Pellinen
Willard Pellinen
McLeod County Surveyor
License No. 9626

Date Jan. 11, 1991

OFFICE OF THE COUNTY RECORDER
MCLEOD COUNTY, MINNESOTA.

I hereby certify that this document was filed in this office at 9 o'clock A. M. on the 22nd day of Jan 1991.

Carmen Oplie, County Recorder

By _____, Deputy

Document No. 237202

NORTH QUARTER corner, Section 10, Township 114 North, Range 30 West

Certificate of Location of Government Corner

This corner was established by the government in 1855. Thomas Simpson set a post in a mound with trench, pits, charred stake and he planted osage orange seeds at the northeast and southwest corners of the mound.

July 5, 1978. McCombs Knutson Associates (Dickman Knutson, county surveyor) dug for the corner, John Tupa from Hutchinson with a backhoe. They found a short, 6 inch, hub down 1 foot below the road surface. They took reference ties and dug a hole 15 feet by 6 feet by 4 feet deep but found nothing else. The hub was on the center line intersection of the roads.

July 31, 1978. Knutson set a spike at the corner and took additional reference ties.

August 31, 1978. Knutson set a McLeod County cast iron monument at the corner.

November 20, 1989. We found the monument in good condition and the reference ties good.

We accept the monument as marking the correct location of the quarter corner. The hub and the center line intersection of the roads have perpetuated the location of the corner.

EAST QUARTER corner, Section 11, Township 114 North, Range 30 West

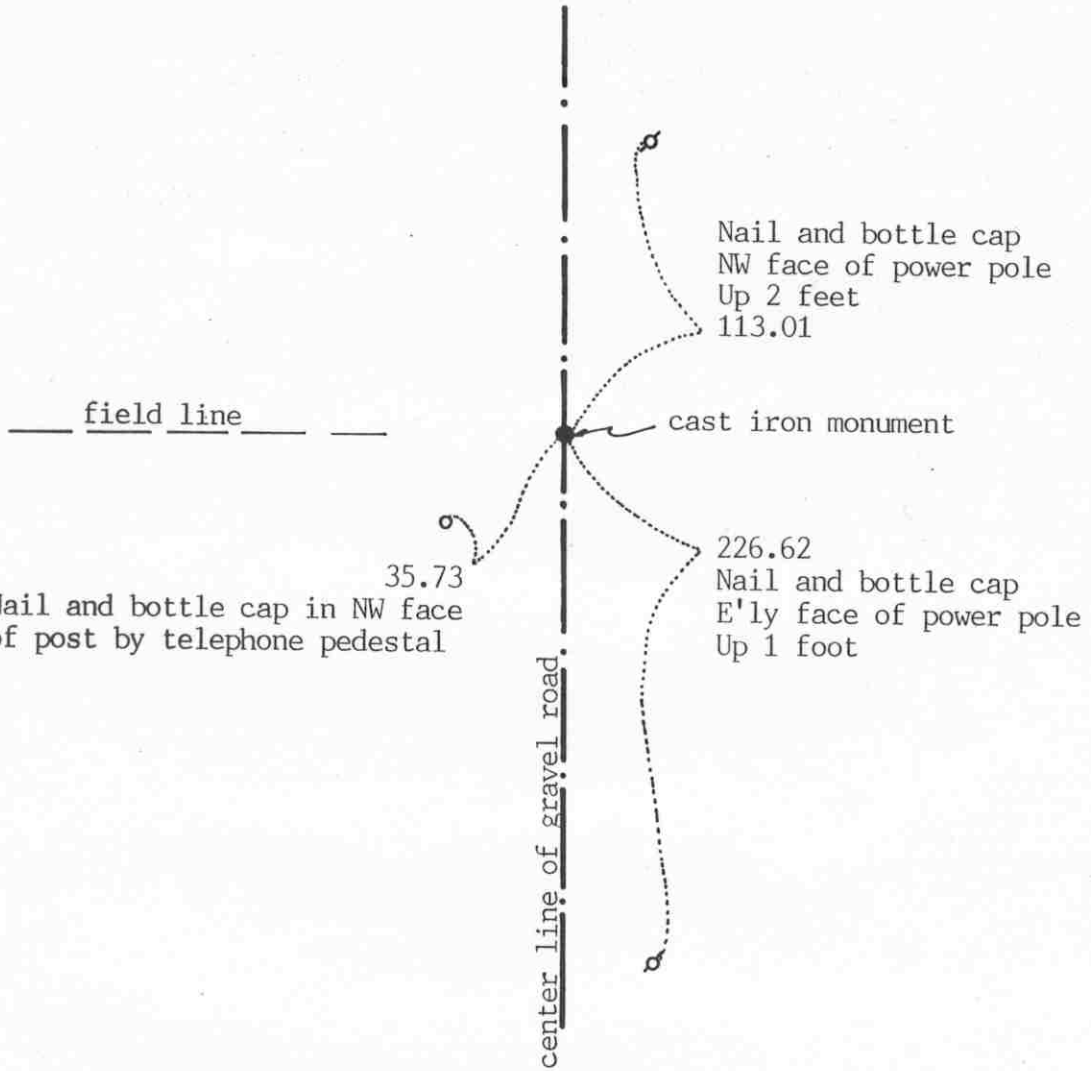
Certificate of Location of Government Corner

SKETCH OF REFERENCE TIES (NO SCALE)



SECTION 11

SECTION 12



Statement of evidence relative to this corner location on sheet 2

I hereby certify that this document was prepared by me or under my direct supervision.

Willard Pellinen

Willard Pellinen
McLeod County Surveyor
License No. 9626

Date January 26, 1991

OFFICE OF THE COUNTY RECORDER
MCLEOD COUNTY, MINNESOTA.

I hereby certify that this document was filed in this office at 1:30 o'clock P.M. on the 4th day of Feb, 1991.

Carmen Ostlie, County Recorder

By _____, Deputy

Document No. 237393

EAST QUARTER corner, Section 11, Township 114 North, Range 30 West

Certificate of Location of Government Corner

1855. Thomas Simpson of the General Land Office established this corner. He set a post in mound with trench, pits and charred stake, and he planted osage orange seeds at the northeast and southwest corners of the mound.

1930. County Highway Department field notes show this corner to be on the center line P.I. of the road.

July 5, 1978. We dug for the corner, John Tupa from Hutchinson with a backhoe. We dug at a proration of the County Highway distances from the section corners. We dug a hole 10 feet long, 8 feet wide and 3 feet deep but found nothing.

February 15, 1983. We set an iron pipe on the center line of the road at a proration of the Highway Department distances. This falls on the easterly extension of a field line to the west, and is within 1 foot of being on a split between the section corners.

March 25, 1983. We replaced the iron pipe with a McLeod County cast iron monument and took reference ties.

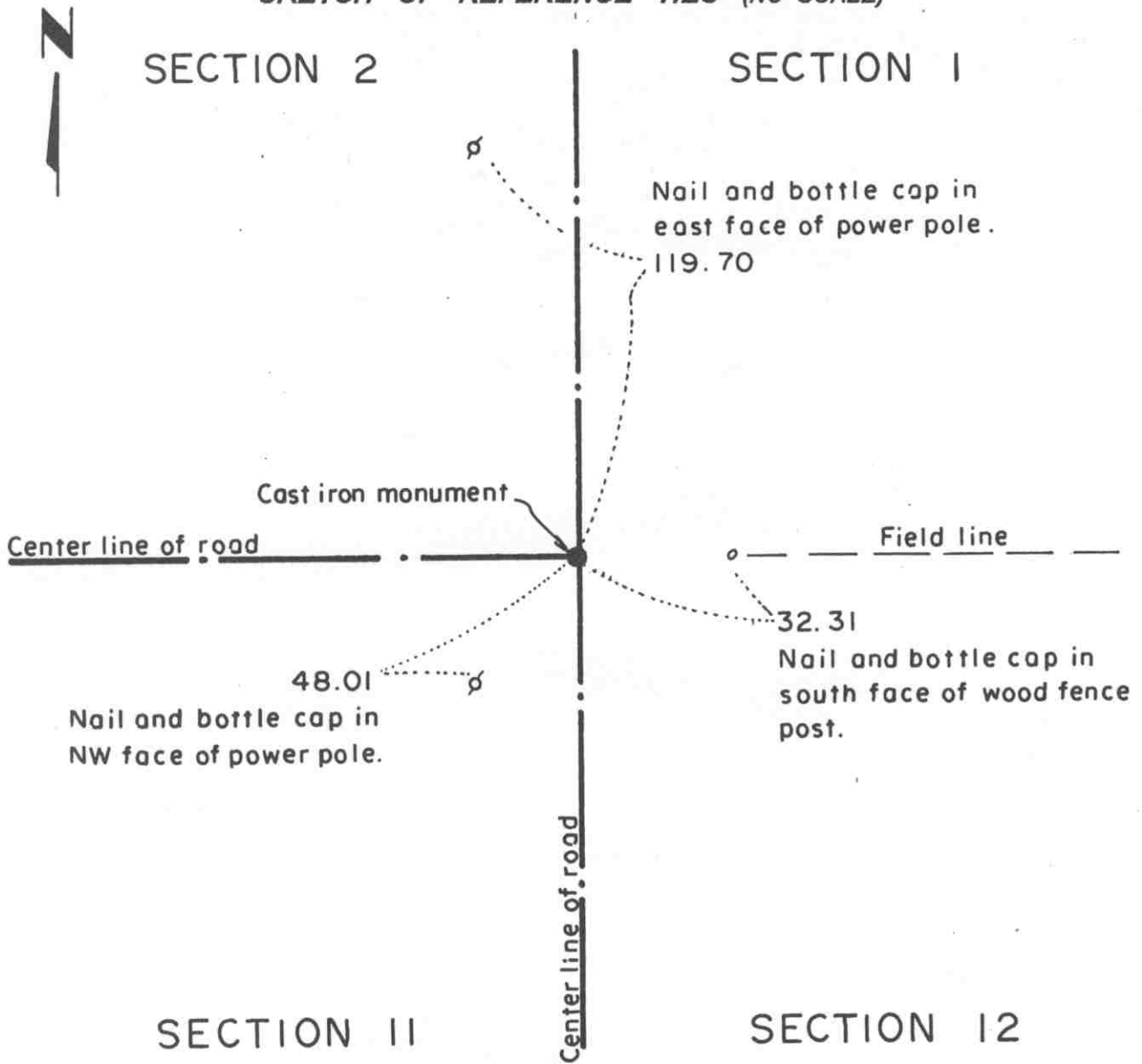
January 4, 1990. We found the monument in good condition and the reference ties good.

There being no evidence to the contrary, we accept this location as marking the east quarter corner.

Certificate of Location of Government Corner

NORTHEAST corner, Section 11, Township 114 North, Range 30 West

SKETCH OF REFERENCE TIES (NO SCALE)



Statement of evidence relative to this corner location on sheet 2

I hereby certify that this document was prepared by me or under my direct supervision.

Willard Pellinen
Willard Pellinen
McLeod County Surveyor
License No. 9626.

Date July 6, 1995

OFFICE OF THE COUNTY RECORDER
MCLEOD COUNTY, MINNESOTA

I hereby certify that this document was filed in this office at 9 o'clock A.M. on the 18th day of July 19 95.

Carmen Dotliwelder, County Recorder

By _____, Deputy.

Document No. 266993

Certificate of Location of Government Corner
Northeast Corner, Section 11, Township 114 North, Range 30 West

1855. Thomas Simpson of the General Land Office originally established this corner. He set a post, erected mound with trench and pits, charred stake and planted osage orange seeds at each angle.

1978. Mr. Zieman, 88 years old and Mr. Elmer Kirchoff, 70 years old, former township board members, said when the road was built stones were found at most corners. Roads were built along section lines. Some of the stones were moved by grading.

July 5, 1978. Dickman Knutson, county surveyor, excavated for the corner. (John Tupa from Hutchinson with a backhoe) They dug a hole 10 feet by 10 feet by 4 feet deep but found no evidence of the government corner.

July 31, 1978. Knutson set a spike at the center line intersection of the roads, roads north, south and west, and took available reference ties.

August 31, 1978. Knutson set a McLeod County cast iron monument at the corner.

February 16, 1995. We found the monument in good condition down 8 inches below the surface of the gravel road and took new reference ties.

Certificate of Location of Government Corner



SKETCH OF REFERENCE TIES

(NO SCALE)

SECTION 2

fence

cast iron monument

center line of gravel road

223.50

96.21

Nail and bottle cap
North face of power pole

Nail and bottle cap
N'ly face of power pole

fence

SECTION 11

Statement of evidence relative to this corner location on sheet 2

I hereby certify that this document was prepared by me or under my direct supervision.

Willard Pellinen

Willard Pellinen
McLeod County Surveyor
License No. 9626

Date Jun. 30, 1991

OFFICE OF THE COUNTY RECORDER
MCLEOD COUNTY, MINNESOTA.

I hereby certify that this document was filed in this office at 1:30 o'clock P.M. on the 4th day of Feb, 1991.

Carmin Ostie, County Recorder

By _____, Deputy

Document No. 237394

NORTH QUARTER corner, Section 11, Township 114 North, Range 30 West

Certificate of Location of Government Corner

1855. This corner was established by Thomas Simpson of the General Land Office. He set a post in a mound with trench, pits, charred stake and he planted osage orange seeds at the northeast and southwest corners of the mound.

March 27, 1978. We measured the north line of Section 11 and set a temporary quarter corner on the center line of a gravel road in line with fences north and south.

April 5, 1978. John Busta, 73 years old, has lived in the Northwest Quarter of Section 11 for 36 years, said the fences running north and south are on the quarter lines and the center line of the road is the section line.

July 5, 1978. We dug for the corner, John Tupa from Hutchinson with a backhoe. We dug a hole 6 feet by 8 feet by 4 feet deep but found nothing.

July 31, 1978. We set a spike at the center line of the road in line with the fences to the north and south, and took reference ties.

August 31, 1978. We set a McLeod County cast iron monument at the corner.

January 9, 1990. We found the cast iron monument in good condition 10 inches below the surface of the road and took new reference ties.

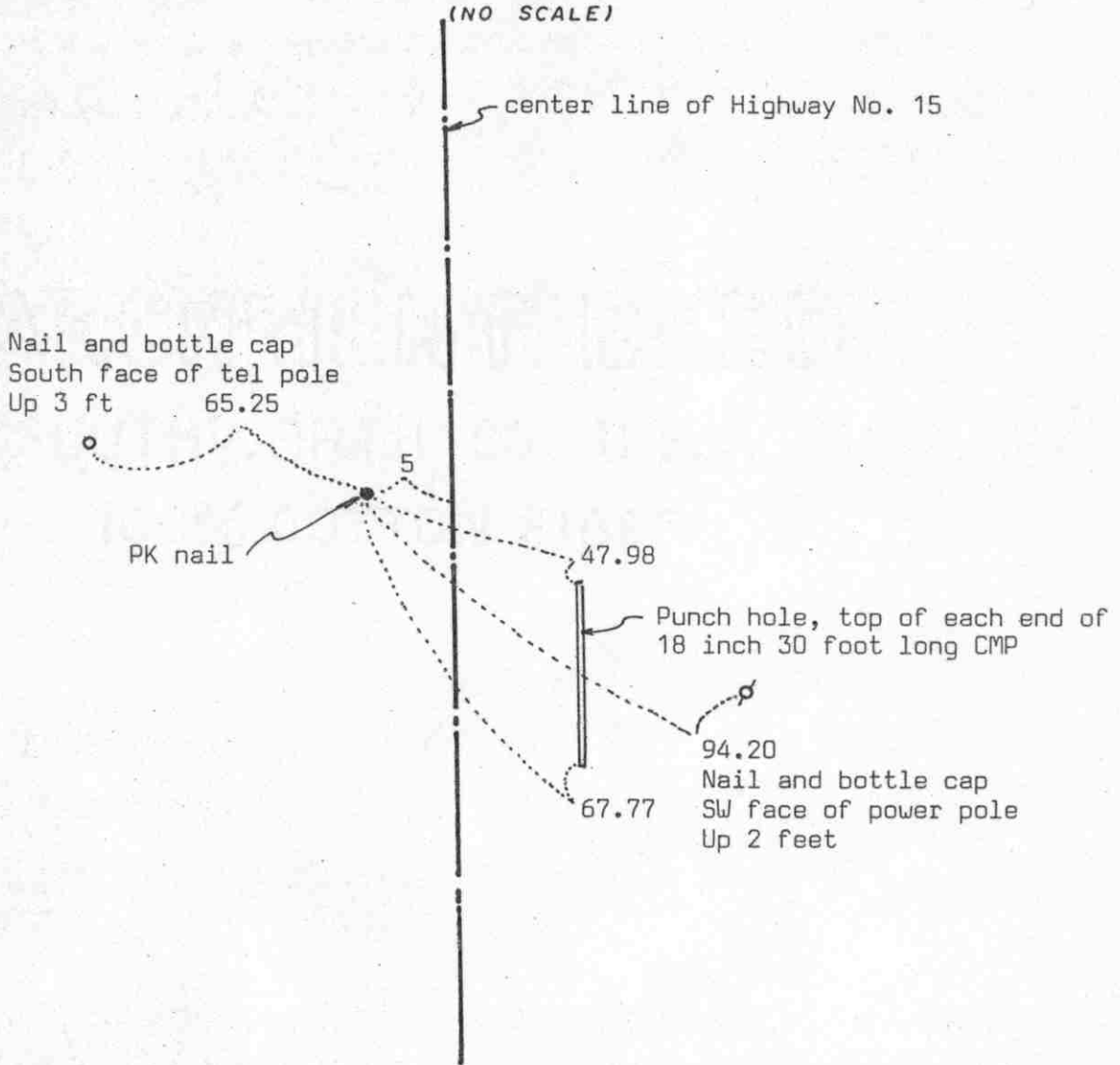
We feel the intersection of the center line of the gravel road and the fences has perpetuated the correct location of the quarter corner.

Certificate of Location of Government Corner



SKETCH OF REFERENCE TIES

(NO SCALE)



Statement of evidence relative to this corner location on sheet 2

I hereby certify that this document was prepared by me or under my direct supervision.

Willard Pellinen

Willard Pellinen
McLeod County Surveyor
License No. 9626

Date 4/4/89

OFFICE OF THE COUNTY RECORDER
MCLEOD COUNTY, MINNESOTA.

I hereby certify that this document was filed in this office at 4 o'clock P. M. on the 20th day of April, 1989.

Carmen Jotlie, County Recorder

By _____, Deputy

Document No. 227810

Certificate of Location of Government Corner

This corner was originally set in 1855 by John Ryan of the Government Land Office. He "set quarter section post, deposited charcoal, dug pits and trench, built mound and planted osage orange seeds at corners of mound."

In March, 1969, McCombs Knutson Associates, Dickman Knutson, County Surveyor, set the corner on Highway 15 stationing as shown on highway right of way map.

On June 24, 1983, we checked the reference ties and on January 31, 1989, we checked the ties again and set a $\frac{1}{2}$ inch diameter iron pipe at the corner.

We believe the corner set by MKA is the correct corner which has been perpetuated by the State Highway No. 15 stationing.

Certificate of Location of Government Corner



SKETCH OF REFERENCE TIES
(NO SCALE)

SECTION 1
T. 114, R. 30

SECTION 6
T. 114, R. 29

Punch hole on top of each end of 24 inch
CMP, 60 feet long.

138.51

136.77

fence

fence

cast iron monument

2

center line of Highway No. 15

74.27

Nail and bottle cap
N'ly face of power pole

SECTION 12
T. 114, R. 30

SECTION 7
T. 114, R. 29

Statement of evidence relative to this corner location on sheet 2

I hereby certify that this document
was prepared by me or under my
direct supervision.

OFFICE OF THE COUNTY RECORDER
MCLEOD COUNTY, MINNESOTA.

I hereby certify that this document was filed in this
office at 9 o'clock A.M. on the 7th day
of February, 1991.

Willard Pellinen
Willard Pellinen
McLeod County Surveyor
License No. 9626

Armen Ostlie, County Recorder
By _____, Deputy

Date February 1, 1991

Document No. 237430

NORTHEAST corner, Section 12, Township 114 North, Range 30 West

Certificate of Location of Government Corner

1855. The east line of Township 114, Range 30 was run by John Ryan of the General Land Office. The northeast corner of Section 12 fell in a pond, so John Ryan set a witness corner 3 chains south of the section corner on the south edge of the pond. He set a post, deposited charcoal, dug pits and trench, built mound and planted osage seeds at the corners of the mound.

April 21, 1900. Survey by E.L.Higgins shows this corner to be in Mud Lake.

State Highway right of way map shows this corner to be 2 feet east of center line station 590+66.5.

October 30, 1970. McCombs Knutson Associates (Dickman Knutson, county surveyor) set an iron pipe at the location shown on the highway map. (2 feet east of Station 590+66.5) They took available reference ties.

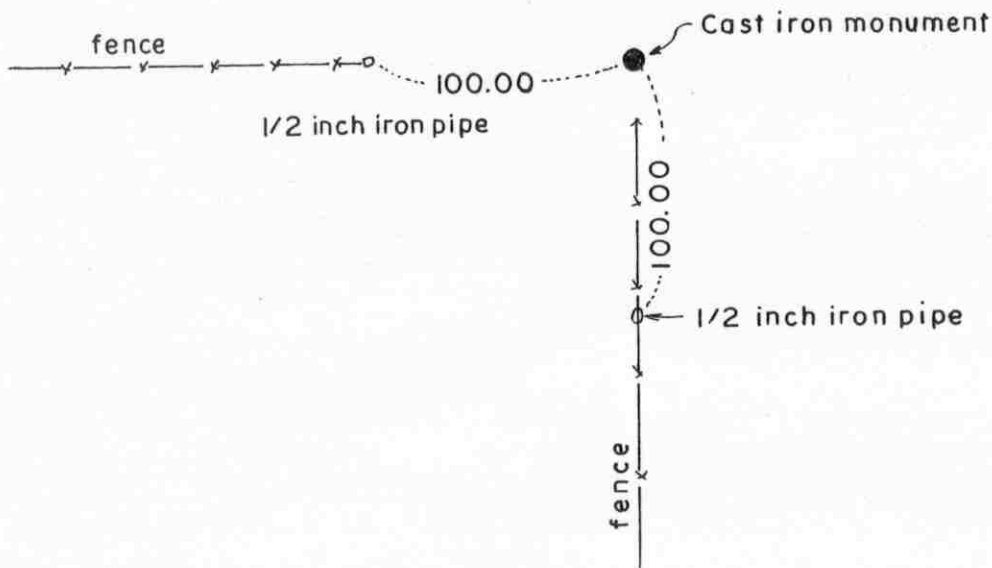
January 9, 1990. We found the iron pipe set by Knutson 6 inches below the surface of the bituminous road. We took new reference ties.

Certificate of Location of Government Corner

NORTH QUARTER corner, Section 12, Township 114 North, Range 30 West

SKETCH OF REFERENCE TIES (NO SCALE)

SECTION 1



SECTION 12

Statement of evidence relative to this corner location on sheet 2

I hereby certify that this document was prepared by me or under my direct supervision.

Willard Pellinen
Willard Pellinen
McLeod County Surveyor
License No. 9626.

Date Jan. 6, 1995

OFFICE OF THE COUNTY RECORDER
MCLEOD COUNTY, MINNESOTA

I hereby certify that this document was filed in this office at 9 o'clock A.M. on the 10th day of January, 19 95.

Carmen Ottilie Mulder County Recorder

By _____, Deputy.

Document No. 263619

Certificate of Location of Government Corner
North Quarter Corner, Section 12, Township 114 North, Range 30 West

1855. Thomas Simpson of the General Land Office originally established this corner. He set a post in a mound with trench and pits, charred stake and planted osage orange seeds at the northeast and southwest corners of the mound.

Adjacent land owners have accepted the fence intersection as being the quarter corner. Fences running south and west. This fence corner is about 17 feet west of being on a split between the section corners and approximately 1 1/2 feet south of a straight line. A fence, 1/4 mile south, is on line between this corner and the south quarter corner.

June 28, 1983. We set a McLeod County cast iron monument at the fence intersection and took reference ties.

January, 1995. Cast iron monument in good condition.

Certificate of Location of Government Corner

SKETCH OF REFERENCE TIES

(NO SCALE)



SECTION 13, T.114 N., R.30 W.

Nail and bottle cap
NW face of 24 inch ash
Up 5 feet 111.34

Railroad spike

center line of Hwy. No. 15

Nail and bottle cap
S. face of Square wood
fence post
80.33

90.90
Nail and bottle cap
N'ly face of power pole

SECTION 18, T.114 N., R.29 W.

Statement of evidence relative to this corner on sheet 2

I hereby certify that this document was prepared by me or under my direct supervision.

Willard Pellinen
Willard Pellinen
McLeod County Surveyor
License No. 9626.

Date February 2, 1991

OFFICE OF THE COUNTY RECORDER
MCLEOD COUNTY, MINNESOTA.

I hereby certify that this document was filed in this office at 9 o'clock A.M. on the 7th day of February, 1991.

Carmen Ostlie, County Recorder.

By _____ Deputy.

Document No. 237431

EAST QUARTER corner, Section 13, Township 114 North, Range 30 West

Certificate of Location of Government Corner

1855. John Ryan of the General Land Office set a post, deposited charcoal, dug pits and trench, built mound and planted osage orange seeds at the corners of the mound.

State Highway No. 15 right of way map shows the corner to be on the center line station 511+36.9.

March, 1969. McCombs Knutson Associates (Dickman Knutson, county surveyor) set a PK nail at Highway center line station 511+36.9.

December 21, 1970. Knutson took reference ties to the corner.

December 20, 1976. PK nail gone so Knutson reset a PK nail using 1970 reference ties.

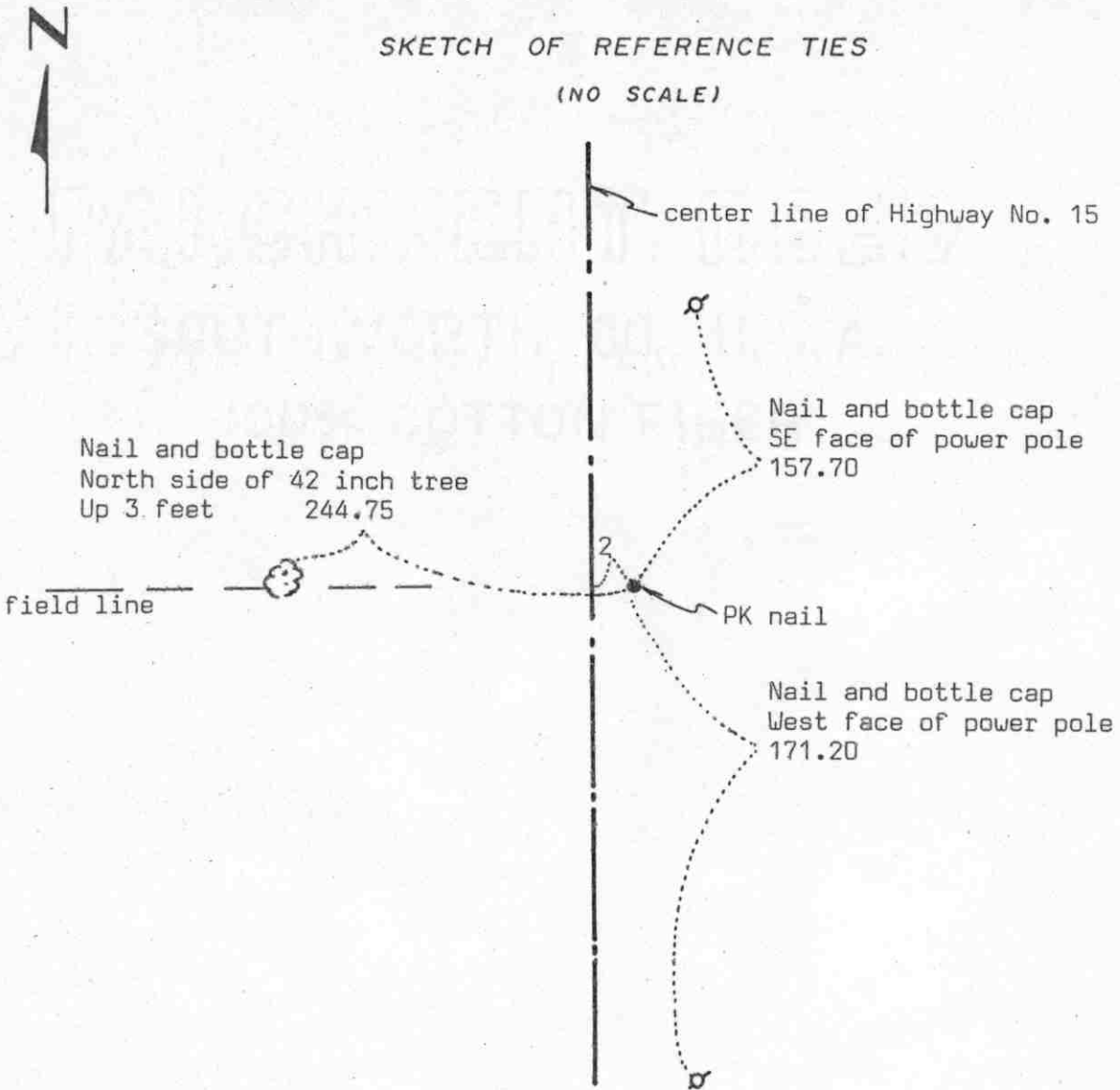
November 13, 1983. We found nothing at the corner. We set a railroad spike using the old ties.

January 9, 1990. We found the railroad spike 3 inches below the bituminous surface. We took new reference ties.

February 11, 1990. We measured the east line of Section 13 and found the quarter corner to be within 0.1 ft of being half way between the section corners and within 0.05 ft. of being on a straight line between the section corners.

Certificate of Location of Government Corner

SKETCH OF REFERENCE TIES
(NO SCALE)



Statement of evidence relative to this corner location on sheet 2

I hereby certify that this document was prepared by me or under my direct supervision.

Willard Pellinen

Willard Pellinen
McLeod County Surveyor
License No. 9626

Date 4/5/89

OFFICE OF THE COUNTY RECORDER
MCLEOD COUNTY, MINNESOTA.

I hereby certify that this document was filed in this office at 4 o'clock P.M. on the 20th day of April, 19 89.

Carmen Ostlie, County Recorder

By _____, Deputy

Document No. 227811

Certificate of Location of Government Corner

This corner was originally set by the government in 1856. John Ryan set a post, deposited charcoal, dug pits and trench, built mound and planted osage orange seeds at the corners of the mound.

State Highway right of way plans show they found a large flat rock, 2 feet east of P.O.T. station 537+81.0.

In March 1969, McCombs Knutson Associates (Dickman KNutson, County Surveyor) found a spike at station 537+81.0 and they set a PK nail 2 feet east, at the section corner and took reference ties.

In November, 1970, MKA found an iron pipe at the corner.

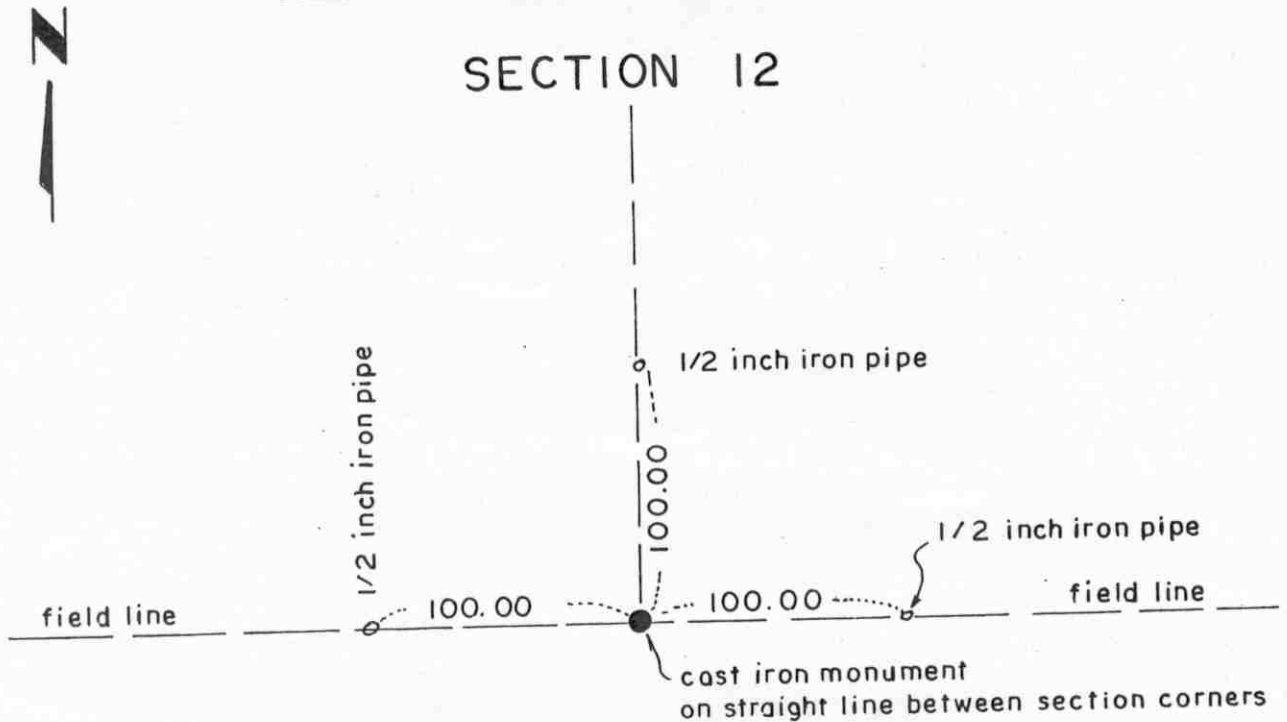
In December, 1976, we found no trace of the iron pipe so we reset the corner (a PK nail) using the 1969 ties.

On January 31, 1989, we found the PK nail down 2 inches, road had been resurfaced, 2 reference ties remaining checked ok and we took an additional reference tie.

Certificate of Location of Government Corner

NORTH QUARTER corner, Section 13, Township 114 North, Range 30 West

SKETCH OF REFERENCE TIES (NO SCALE)



2655.90 to NW corner of Sec. 13

2655.38 to NE corner of Sec. 13

SECTION 13

Statement of evidence relative to this corner location on sheet 2

I hereby certify that this document was prepared by me or under my direct supervision.

Willard Pellinen

Willard Pellinen
McLeod County Surveyor
License No. 9626.

Date Jan. 6, 1995

OFFICE OF THE COUNTY RECORDER
MCLEOD COUNTY, MINNESOTA

I hereby certify that this document was filed in this office at 9 o'clock A. M. on the 10th day of January, 19 95.

Carmen Helie Mulder, County Recorder

By _____, Deputy.

Document No. 263620

Certificate of Location of Government Corner

North Quarter Corner, Section 13, Township 114 North, Range 30 West

1855. Thomas Simpson of the General Land Office originally established this corner. He set a post in a mound with trench and pits, charred stake and planted osage orange seeds at the northeast and southwest corners of the mound.

March 4, 1980. Vernon Rickert, 52 years old and had lived in the Northeast Quarter of Section 12 all his life, said the intersection of field lines east, west and north is the quarter corner. This has been accepted by the adjoining land owners as the corner.

June 24, 1983. We measured the north line of Section 13 and set a temporary quarter corner at the intersection. This point is on line between the section corners and 0.26 feet east of being half way between the section corners.

June 28, 1983. We set a McLeod County cast iron monument at the corner and took available reference ties.

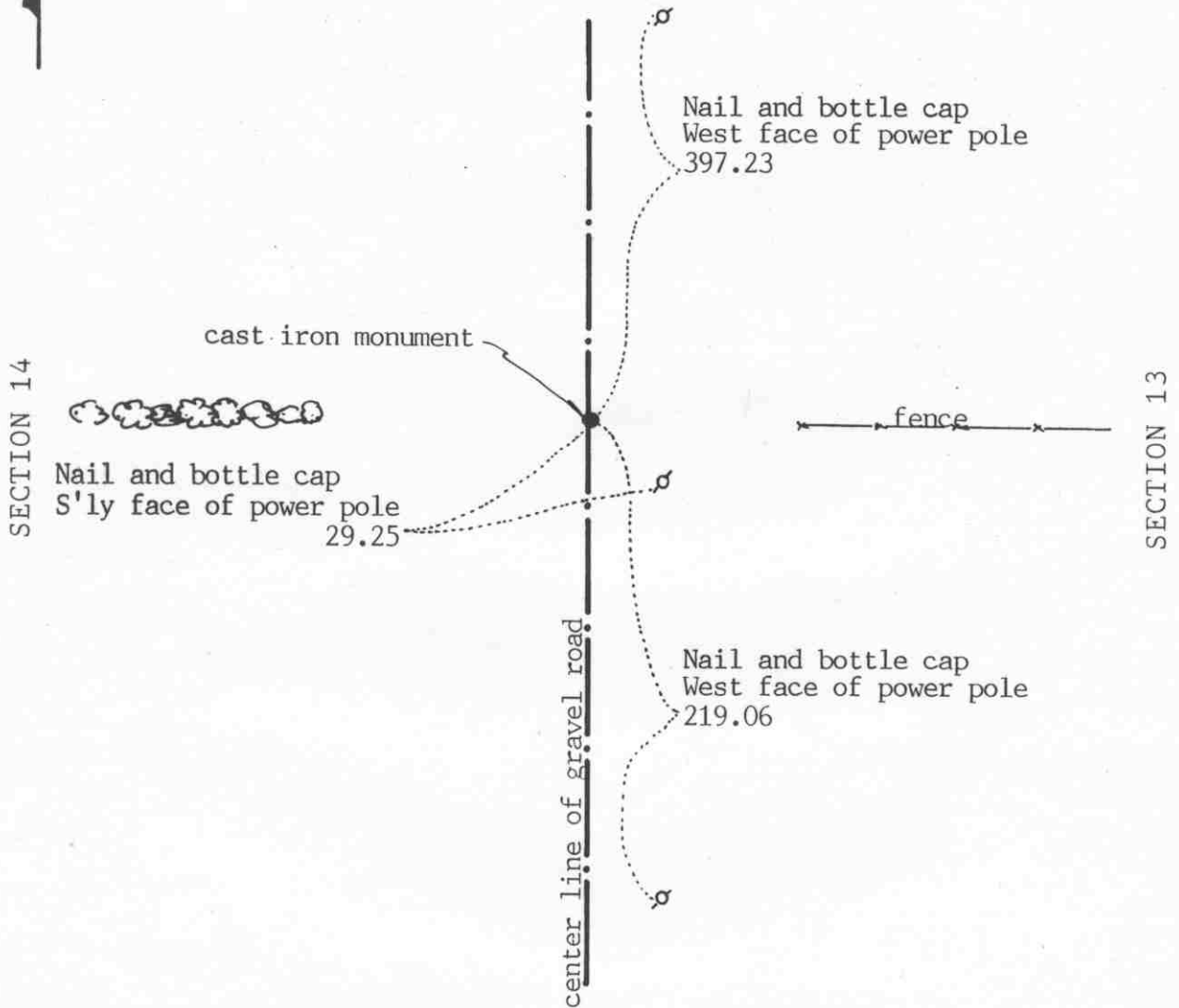
January, 1995. Cast iron monument in good condition.

Certificate of Location of Government Corner



SKETCH OF REFERENCE TIES

(NO SCALE)



Statement of evidence relative to this corner location on sheet 2

I hereby certify that this document was prepared by me or under my direct supervision.

Willard Pellinen
 Willard Pellinen
 McLeod County Surveyor
 License No. 9626
 Date Jan. 31, 1991

OFFICE OF THE COUNTY RECORDER
 MCLEOD COUNTY, MINNESOTA.

I hereby certify that this document was filed in this office at 1:30 o'clock P.M. on the 4th day of Feb, 1991.

Armin Ostlie, County Recorder
 By _____, Deputy

Document No. 237396

EAST QUARTER corner, Section 14, Township 114 North, Range 30 West

Certificate of Location of Government Corner

1855. This corner was established by the General Land Office. Thomas Simpson set a post in mound with trench, pits, charred stake and he planted osage orange seeds at the northeast and southwest corners of the mound.

March 23, 1978. We measured the east line of Section 14 and found a spike down 6 inches below the road surface. This was in the center line of the gravel road in line with a fence to the east and a tree line to the west.

July 6, 1978. We dug for the corner, John Tupa from Hutchinson with a backhoe. Down $1\frac{1}{2}$ feet below the road surface, below the found spike, we found a $1\frac{1}{2}$ foot lone rotted wood stake. We took available reference ties.

August 31, 1978. We set a McLeod County cast iron monument at the corner.

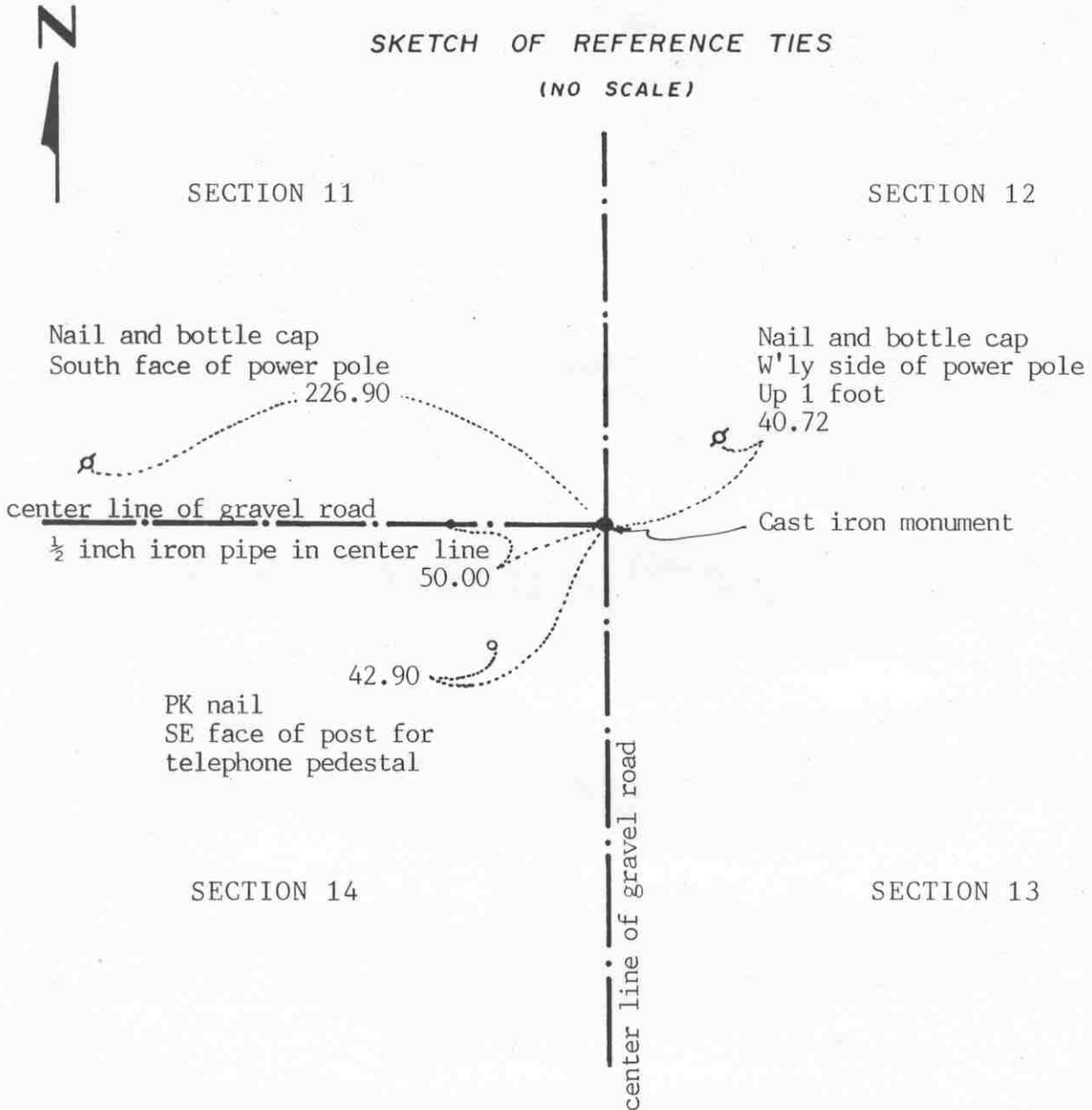
January 4, 1990. We found the monument in good condition and the reference ties good. We measured the east line of Section 14 and found the monument to be about $6\frac{1}{2}$ feet south of a split between the section corners and within 0.1 foot of being on a straight line between the section corners.

We accept the rotted wood stake we found as having perpetuated the correct location of the quarter corner.

Certificate of Location of Government Corner

SKETCH OF REFERENCE TIES

(NO SCALE)



Statement of evidence relative to this corner location on sheet 2

I hereby certify that this document was prepared by me or under my direct supervision.

Willard Pellinen

Willard Pellinen
McLeod County Surveyor
License No. 9626

Date Jan. 26, 1991

OFFICE OF THE COUNTY RECORDER
MCLEOD COUNTY, MINNESOTA.

I hereby certify that this document was filed in this office at 1:30 o'clock P.M. on the 4th day of Feb, 1991.

Carmen O'Brien, County Recorder

By _____, Deputy

Document No. 237395

Certificate of Location of Government Corner

1855. This corner was established by the General Land Office. Thomas Simpson set a post, erected mound with trench and pits and planted osage orange seeds at each angle.

March 23, 1978. We measured the east and north line of Section 14 and found a 6 inch spike down 8 inches below the road surface at the center line intersection of the roads. We took reference ties.

July 8, 1978. We dug for the corner, John Tupa from Hutchinson with a backhoe. Down directly below the spike down 3 feet below the road surface we found a rotted wood stake.

August 8, 1978. We set a railroad spike at the location of the found spike and wood stake.

August 31, 1978. We replaced the railroad spike with a McLeod County cast iron monument.

January 4, 1990. We found the cast iron monument in good condition and the reference ties good.

We accept the found wood stake as marking the correct location of the section corner. This stake was very rotted and could have been the original government corner.

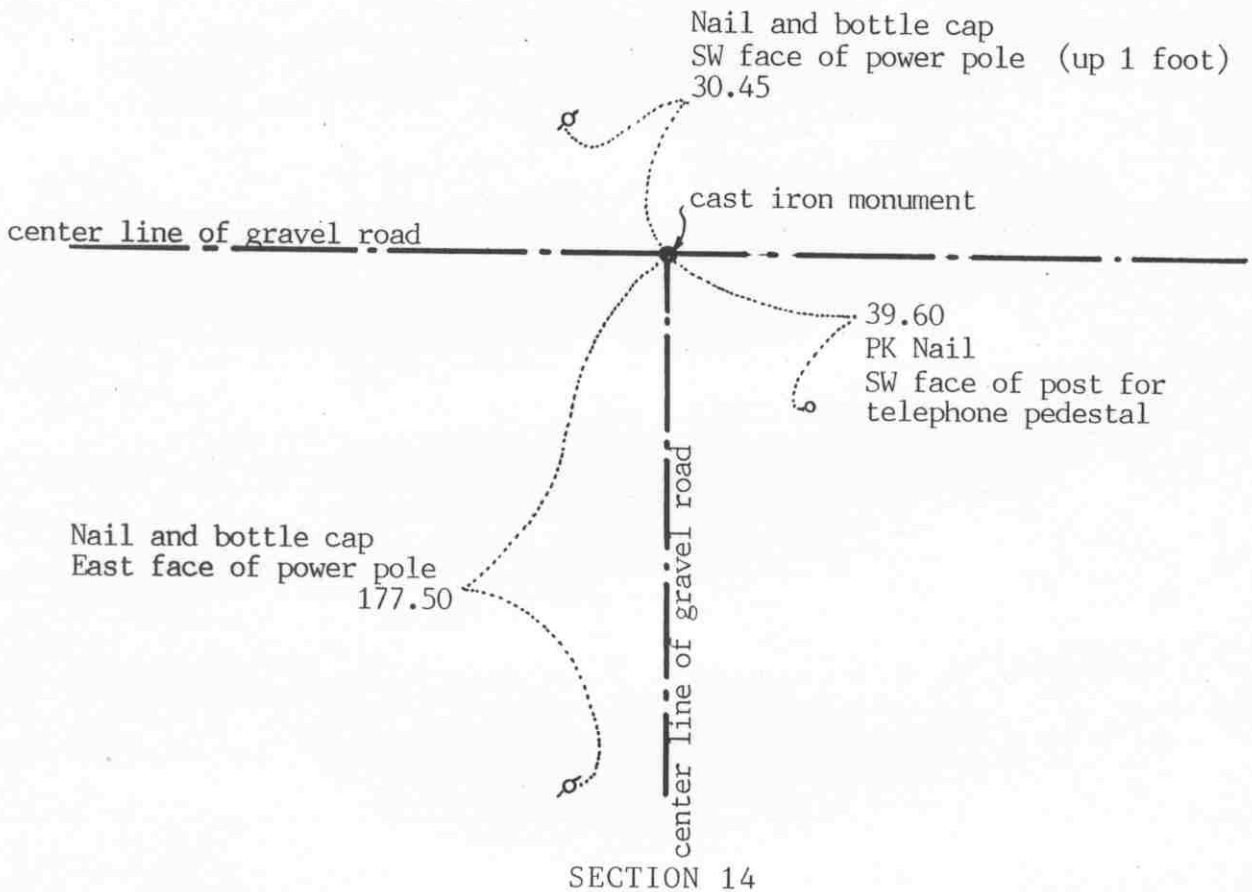
Certificate of Location of Government Corner



SKETCH OF REFERENCE TIES

(NO SCALE)

SECTION 11



SECTION 14

Statement of evidence relative to this corner location on sheet 2

I hereby certify that this document was prepared by me or under my direct supervision.

Willard Pellinen

Willard Pellinen
McLeod County Surveyor
License No. 9626

Date January 26, 1991

OFFICE OF THE COUNTY RECORDER
MCLEOD COUNTY, MINNESOTA.

I hereby certify that this document was filed in this office at 1:30 o'clock P.M. on the 4th day of Feb, 1991.

Carmen Ostlie, County Recorder

By _____, Deputy

Document No. 237397

Certificate of Location of Government Corner

1855. Thomas Simpson of the General Land Office set a post in a mound with trench, pits and charred stake and planted osage orange seeds at the northeast and southwest corners of the mound.

March 23, 1978. We measured the north line of Section 14 and set a temporary quarter corner at the center line intersection of the roads. A field line running north 1/4 mile west is within a few feet of being half way between our temporary corner and the northwest corner of the section.

July 6, 1978. We dug for the corner, John Tupa from Hutchinson with a backhoe. Down 1½ feet below the road surface we found a 15 inch by 18 inch stone, set on end. We took available reference ties.

August 11, 1978. We set a spike at the corner.

August 31, 1978. We set a McLeod County cast iron monument.

January 4, 1990. We found the cast iron monument in good condition and the reference ties good. We measured the north line of the section and found the quarter corner within 4½ feet of being half way between the section corners and on a straight line between the corners.

We accept the found stone as having perpetuated the correct location of the quarter corner.

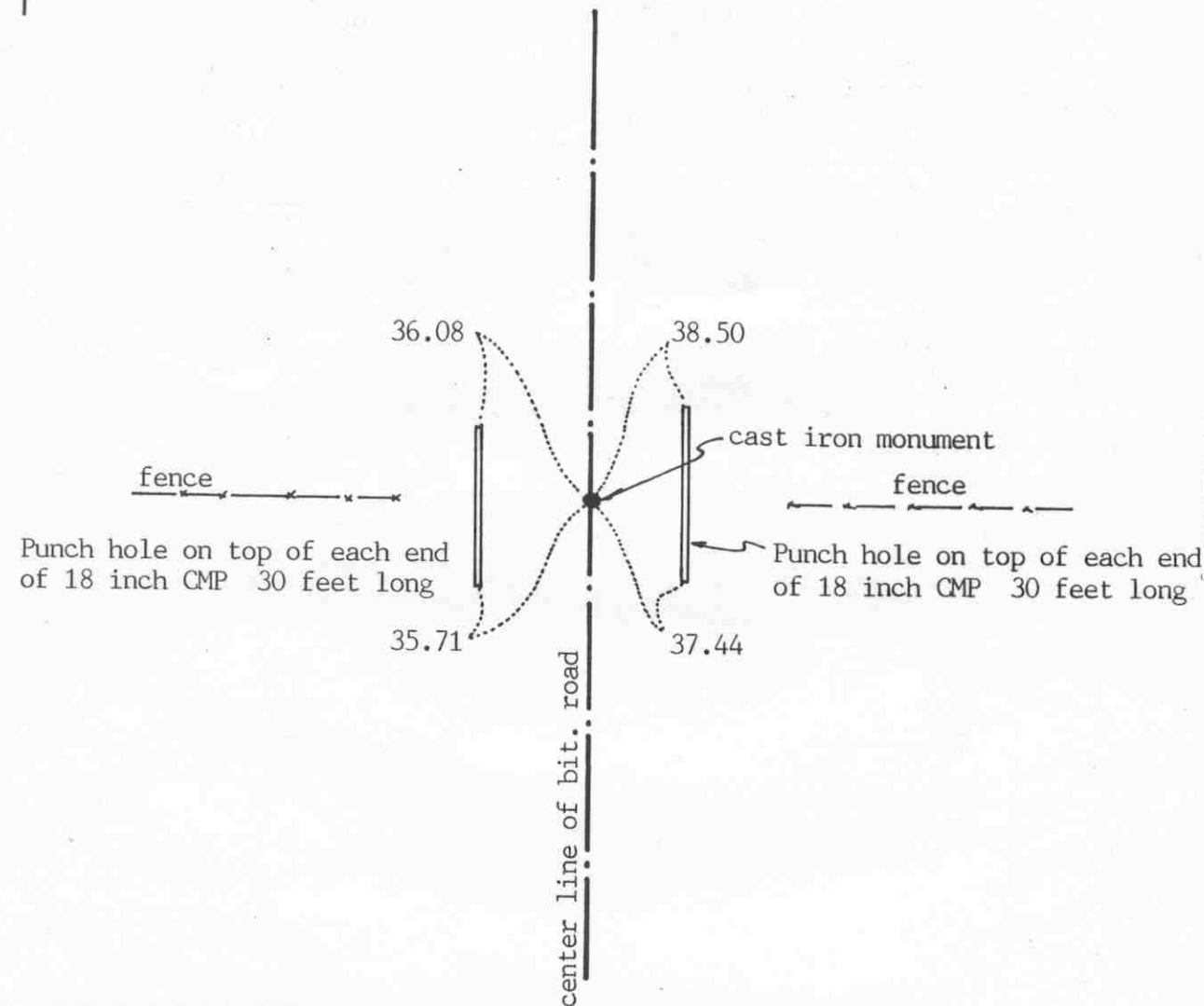
EAST QUARTER corner, Section 15, Township 114 North, Range 30 West

Certificate of Location of Government Corner

SKETCH OF REFERENCE TIES (NO SCALE)

SECTION 15

SECTION 14



Statement of evidence relative to this corner location on sheet 2

I hereby certify that this document was prepared by me or under my direct supervision.

Willard Pellinen
Willard Pellinen
McLeod County Surveyor
License No. 9626

Date Jan 15, 1991

OFFICE OF THE COUNTY RECORDER
MCLEOD COUNTY, MINNESOTA.

I hereby certify that this document was filed in this office at 9 o'clock A.M. on the 22nd day of Jan, 1991.

Carman Ostlie, County Recorder
By _____, Deputy

Document No. 237204

EAST QUARTER corner, Section 15, Township 114 North, Range 30 West

Certificate of Location of Government Corner

1855. Thomas Simpson of the General Land Office set a post in mound of earth with trench and pits and charred stake and planted osage orange seeds at the northeast and southwest corners of the mound.

Adjoining land owners agree that the corner is the center line of the road in line with fences east and west.

May 29, 1980. We dug for the corner, John Tupa from Hutchinson with a backhoe. We found nothing.

January 28, 1983. We measured the east line of Section 15 and set a railroad spike on the center line of the road in line with the fences east and west. This fell within $4\frac{1}{2}$ feet of being half way between the section corners and within $1\frac{1}{2}$ feet of being on a straight line between the section corners. We took reference ties.

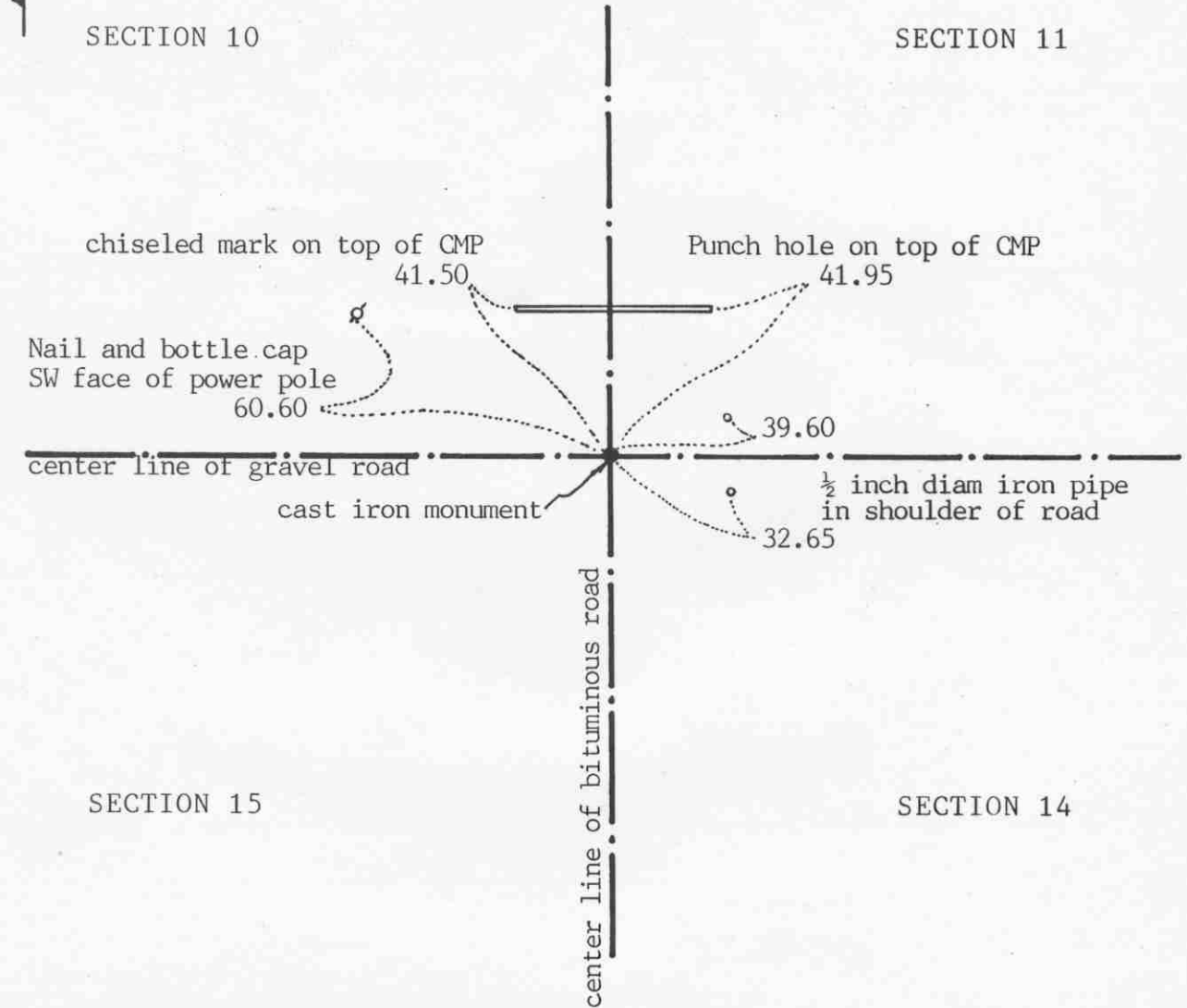
June 7, 1983. We replaced the railroad spike with a McLeod County cast iron monument.

January 3, 1990. We found the monument in good condition and the reference ties good.

There being no evidence to the contrary, we must accept this location as marking the quarter corner of Section 15.

Certificate of Location of Government Corner

SKETCH OF REFERENCE TIES (NO SCALE)



Statement of evidence relative to this corner location on sheet 2

I hereby certify that this document was prepared by me or under my direct supervision.

Willard Pellinen
 Willard Pellinen
 McLeod County Surveyor
 License No. 9626
 Date Jan. 16, 1991

OFFICE OF THE COUNTY RECORDER MCLEOD COUNTY, MINNESOTA.

I hereby certify that this document was filed in this office at 9 o'clock A.M. on the 22nd day of Jan., 1991.

Carmen Ostlie, County Recorder
 By _____, Deputy
 Document No. 237203

Certificate of Location of Government Corner

1855. Thomas Simpson of the General Land Office set a post, erected mound, with trench and pits and planted osage seeds at each angle.

Adjacent land owners agree that the center line-center line of the roads is the section corner. No records or testimony as to any existing monument or post at corner.

May 29, 1980. We dug for the corner, John Tupa from Hutchinson with a backhoe. Down at $1\frac{1}{2}$ feet below the road surface we found a 6 inch spike and bottle cap. We took reference ties to the spike and dug deeper. Down at 4 feet below the surface we found a rotted wood stake. This was directly below the spike.

May 30, 1980. We set a spike at the corner and took additional reference ties.

June 7, 1983. We replaced the spike with a McLeod County cast iron monument.

January 3, 1990. We found the monument in good condition and the reference ties good.

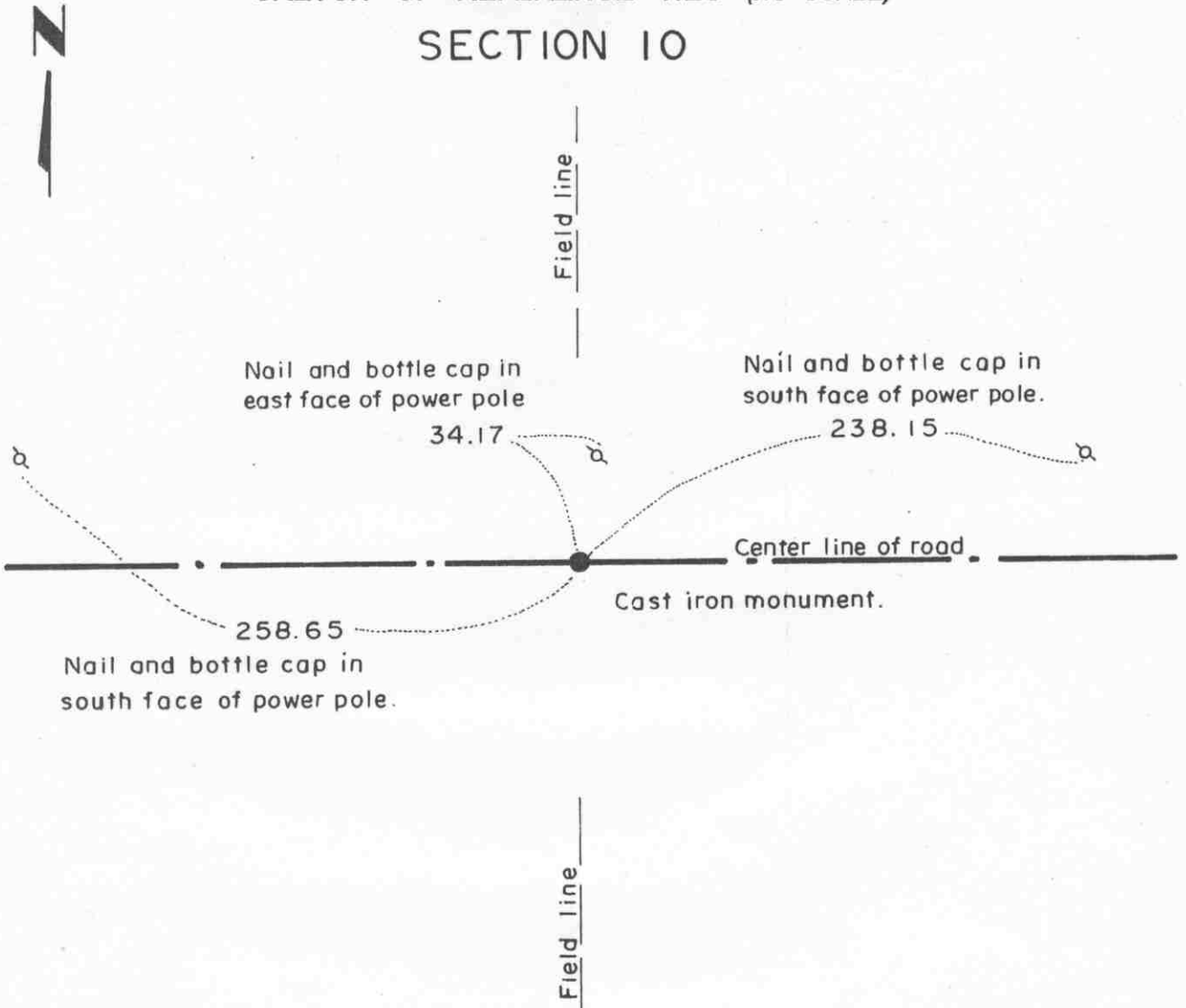
We accept the spike and the rooted wood stake as having perpetuated the correct location of the section corner.

Certificate of Location of Government Corner

NORTH QUARTER corner, Section 15, Township 114 North, Range 30 West

SKETCH OF REFERENCE TIES (NO SCALE)

SECTION 10



SECTION 15

Statement of evidence relative to this corner location on sheet 2

I hereby certify that this document was prepared by me or under my direct supervision.

Willard Pellinen
Willard Pellinen
McLeod County Surveyor
License No. 9626.

Date July 6, 1995

OFFICE OF THE COUNTY RECORDER
MCLEOD COUNTY, MINNESOTA

I hereby certify that this document was filed in this office at 9 o'clock A M. on the 18th day of July 19 95.

Carmen Potlied Guldner, County Recorder

By _____, Deputy.

Document No. 266994

Certificate of Location of Government Corner
North Quarter Corner, Section 15, Township 114 North, Range 30 West

1855. Thomas Simpson of the General Land Office originally established this corner. He set a post in a mound with trench and pits, charred stake and planted osage orange seeds at the northeast and southwest corners of the mound.

May, 1971. Delbert Rieke, Sibley County Surveyor, dug for the corner. He found a field stone with a chiseled "X" down 2 feet below the surface of the gravel road. This was in the center line of the east-west road 1 foot west of a fence to the north and 1 foot east of a field line to the south.

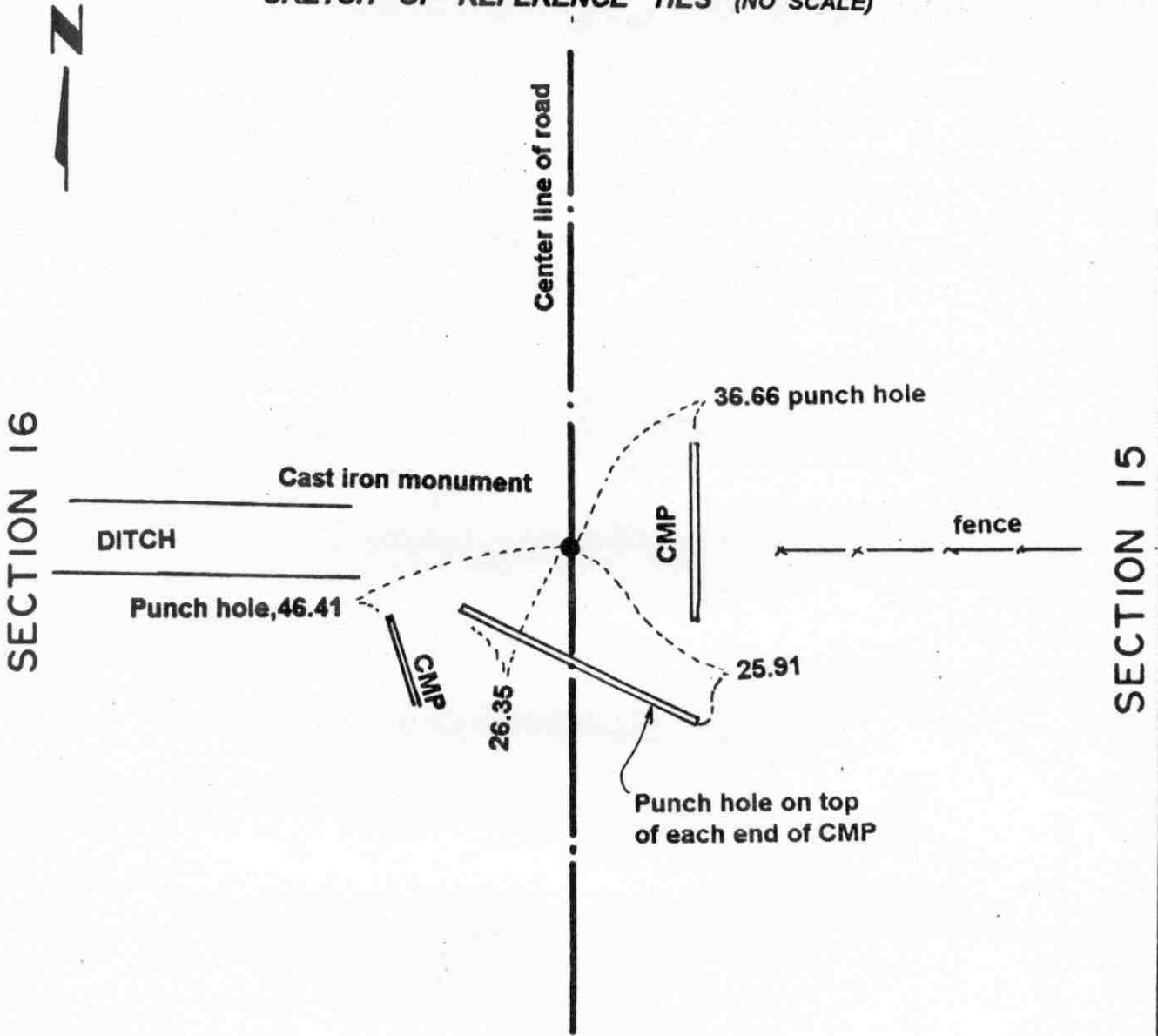
November 8, 1971. Dickman Knutson, county surveyor, found the stone and set a McLeod County cast iron monument over the "X" in the stone and took reference ties.

February 20, 1995. We checked the reference ties. Fence to north is now a field line.

Certificate of Location of Government Corner

EAST QUARTER corner, Section 16, Township 114 North, Range 30 West

SKETCH OF REFERENCE TIES (NO SCALE)



Statement of evidence relative to this corner location on sheet 2

I hereby certify that this document was prepared by me or under my direct supervision.

Willard Pellinen
 Willard Pellinen
 McLeod County Surveyor
 License No. 9626.

Date Nov. 6, 1995

OFFICE OF THE COUNTY RECORDER **269320**
 MCLEOD COUNTY, MINNESOTA

I hereby certify that this document was filed in this office at 9 o'clock A.M. on the 14th day of November 19 95.

Carmen Ostlie Mulder, County Recorder

By _____, Deputy.

Document No. _____

Certificate of Location of Government Corner
East Quarter Corner, Section 16, Township 114 North, Range 30 West

1855. Thomas Simpson of the General Land Office originally established this corner. He set a post in a mound with trench and pits, charred stake and planted osage orange seeds at the northeast and southwest corners of the mound.

March, 1978. Adjoining land owners agree the center of the north-south road in line with a fence to the east is the quarter corner. Mr. Arnold Brede, 57 years old and had lived in the Northeast Quarter of Section 16 for 30 years, said the ditch running west was supposed to be built along the east-west quarter line of Section 16. Any monument at the corner would have been destroyed when a culvert was put across the road.

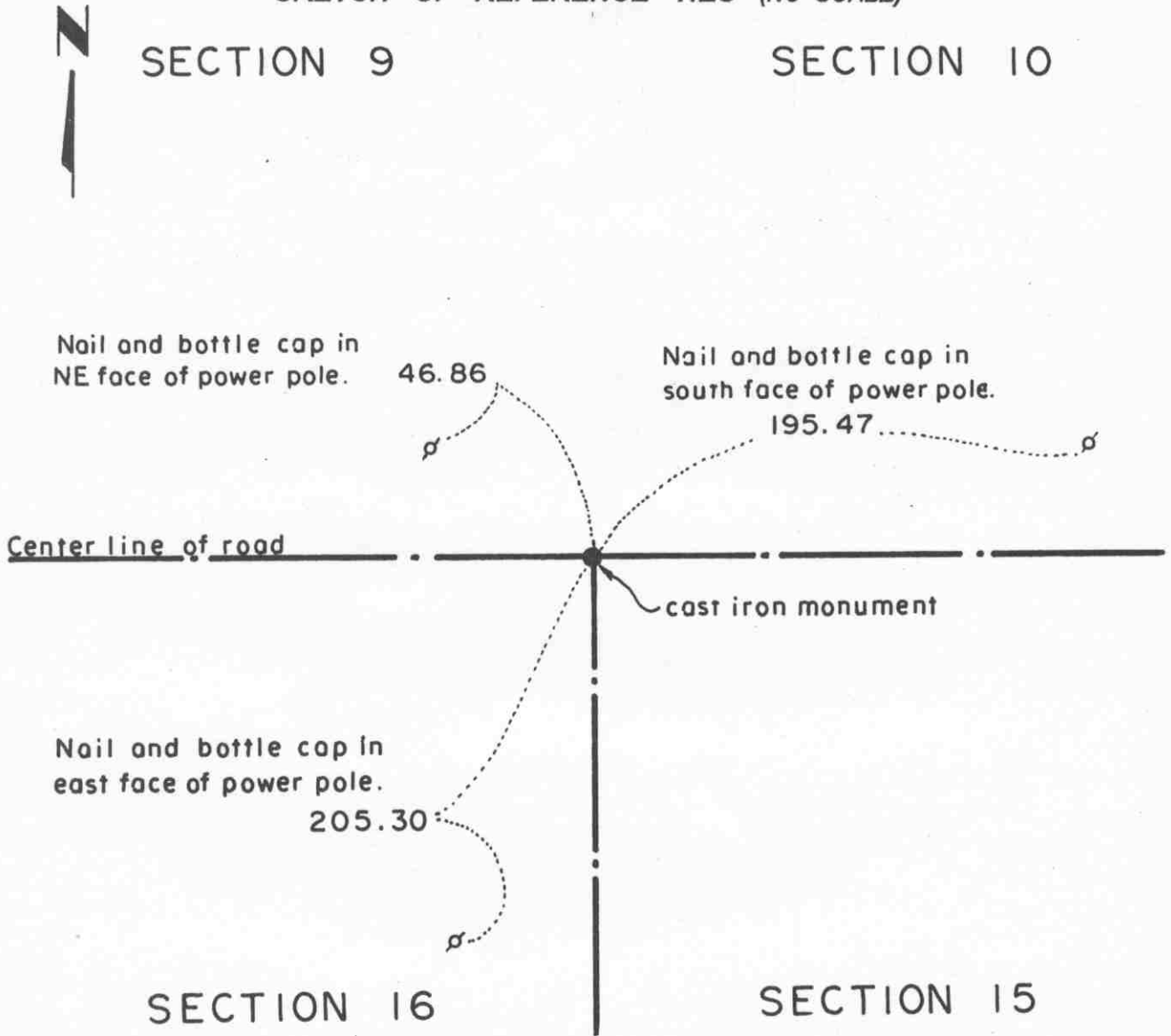
July 18, 1979. We set a McLeod County cast iron monument in the center of the north-south road in line with the fence to the east and took available reference ties.

April 28, 1995. We checked the reference ties.

Certificate of Location of Government Corner

NORTHEAST corner, Section 16, Township 114 North, Range 30 West

SKETCH OF REFERENCE TIES (NO SCALE)



Statement of evidence relative to this corner location on sheet 2

I hereby certify that this document was prepared by me or under my direct supervision.

Willard Pellinen

Willard Pellinen
McLeod County Surveyor
License No. 9626.

Date July 5, 1995

**OFFICE OF THE COUNTY RECORDER
MCLEOD COUNTY, MINNESOTA**

I hereby certify that this document was filed in this office at 9 o'clock A. M. on the 18th day of July, 19 95.

Carman Ostlie Muelder, County Recorder

By _____, Deputy.

Document No. 266995

Certificate of Location of Government Corner
Northeast Corner, Section 16, Township 114 North, Range 30 West

1855. Thomas Simpson of the General Land Office originally established this corner. He set a post in a mound with trench and pits, charred stake and planted osage orange seeds at each angle.

May, 1971. Delbert Rieke, Sibley County Surveyor, dug for the corner. He found no evidence of the corner so he set an iron pipe at the intersection of roads east, west and south as per testimony by Milo Ziemann, Herb Doer, Nester Doer, Bernard Stockman and Elmer Kirchoff.

November 8, 1971. Dickman Knutson, McLeod County Surveyor, replaced the iron pipe set by Rieke with a McLeod County cast iron monument and took available reference ties.

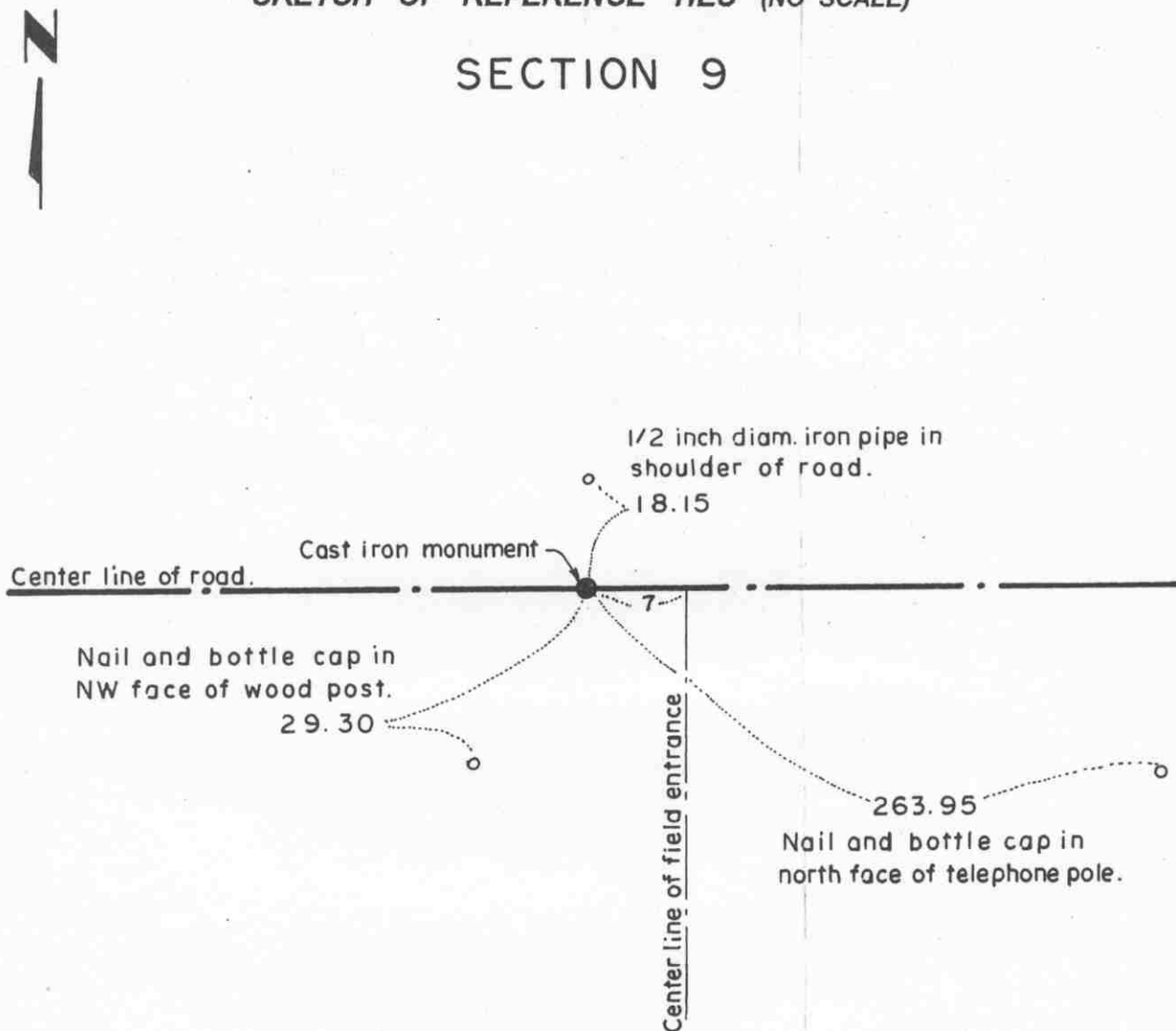
February 20, 1995. We found the monument in good condition down 6 inches below the surface of the road and took new reference ties.

Certificate of Location of Government Corner

NORTH QUARTER corner, Section 16, Township 114 North, Range 30 West

SKETCH OF REFERENCE TIES (NO SCALE)

SECTION 9



SECTION 16

Statement of evidence relative to this corner location on sheet 2

I hereby certify that this document was prepared by me or under my direct supervision.

Willard Pellinen
Willard Pellinen
McLeod County Surveyor
License No. 9626.

Date Aug. 7, 1995

OFFICE OF THE COUNTY RECORDER
MCLEOD COUNTY, MINNESOTA

I hereby certify that this document was filed in this office at 9 o'clock A. M. on the 8th day of August 19 95.

CARMEN ORTIE MALDFA, MCLEOD COUNTY RECORDER, County Recorder

By Dhyllia Sopkowiak, Deputy.

Document No. 267412

Certificate of Location of Government Corner

North Quarter Corner, Section 16, Township 114 North, Range 30 West

1855. Thomas Simpson of the General Land Office originally established this corner. He set a post in a mound with trench and pits, charred stake and planted osage orange seeds at the northeast and southwest corners of the mound.

1978. No property occupation lines running north or south from this corner.

July 6, 1978. Dickman Knutson, county surveyor, excavated for this corner (John Tupa from Hutchinson with a backhoe). They dug at a point half way between the section corners in the center of the east-west road. Down 2 1/2 feet below the surface of the gravel road they found a rotted wood stake and took available reference ties. This was within a few feet of a split between the section corners.

August 31, 1978. Knutson set a McLeod County cast iron monument.

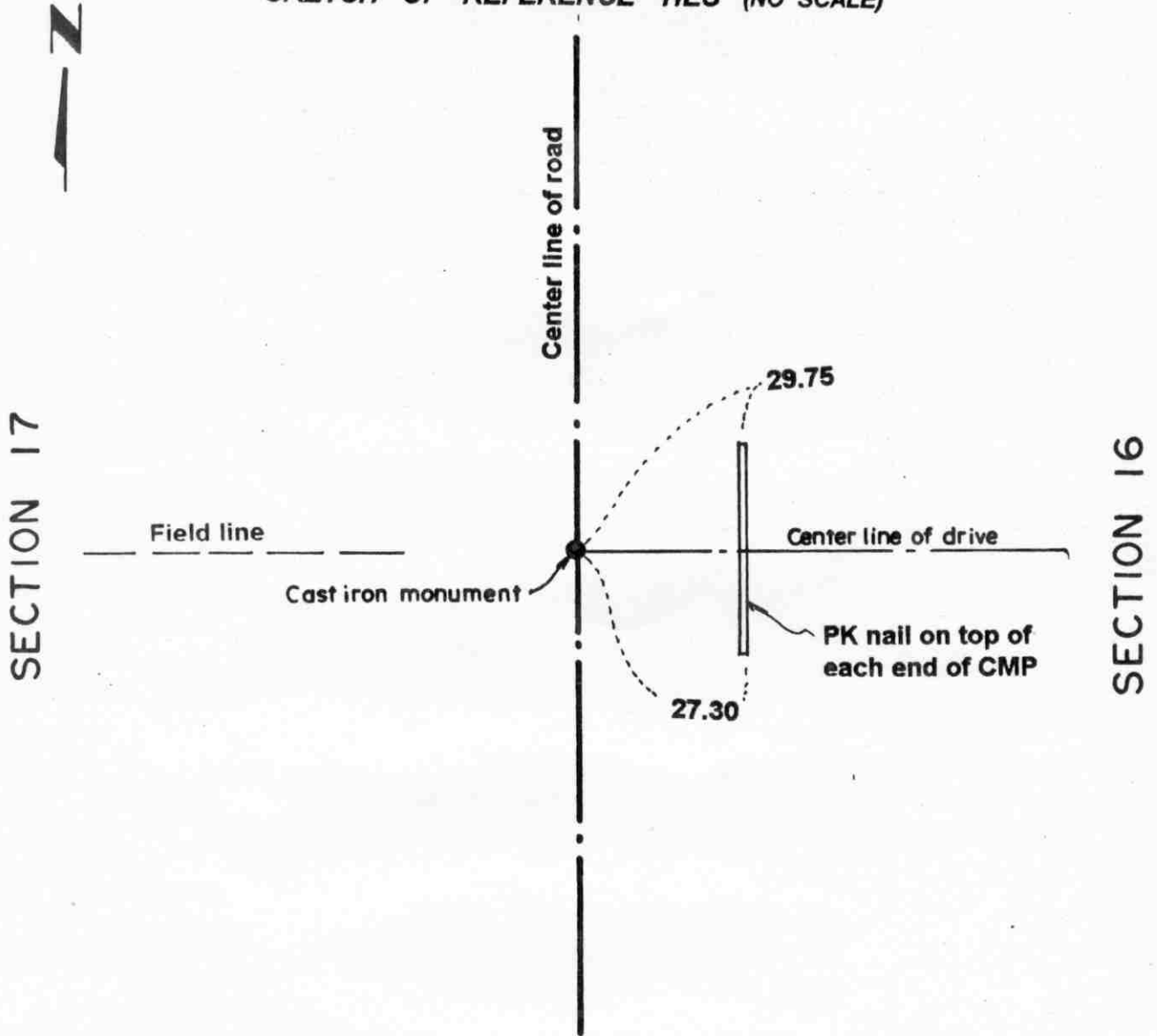
The monument set by Knutson is accepted as marking the location of the government corner. It fits the occupation line (center of the road) and it perpetuates the location of an older monument (the wood stake) and it is close to a lost position for the corner.

February 20, 1995. We checked the reference ties.

Certificate of Location of Government Corner

EAST QUARTER corner, Section 17, Township 114 North, Range 30 West

SKETCH OF REFERENCE TIES (NO SCALE)



Statement of evidence relative to this corner location on sheet 2

I hereby certify that this document was prepared by me or under my direct supervision.

Willard Pellinen
Willard Pellinen
McLeod County Surveyor
License No. 9626.

Date July 6, 1995

OFFICE OF THE COUNTY RECORDER MCLEOD COUNTY, MINNESOTA

I hereby certify that this document was filed in this office at 9 o'clock A.M. on the 18th day of July, 1995.

Carmen Ostlie County Recorder

By _____, Deputy.

Document No. 266997

Certificate of Location of Government Corner
East Quarter Corner, Section 17, Township 114 North, Range 30 West

1855. Thomas Simpson of the General Land Office originally established this corner. He set a post in a mound with trench and pits, charred stake and planted osage orange seeds at the northeast and southwest corners of the mound.

June 6, 1975. Dickman Knutson, county surveyor, excavated for the corner. (John Tupa from Hutchinson with a backhoe) Down 4 feet below the surface of the gravel road they found a rotted wood stake (possibly original government corner). They took available reference ties. This was in the center line of the north-south road in line with a field line to the west and center line of gravel drive to the east. This location has been accepted by adjoining land owners as the the corner.

July 8, 1976. Knutson set a McLeod County cast iron monument at the corner and took additional ties.

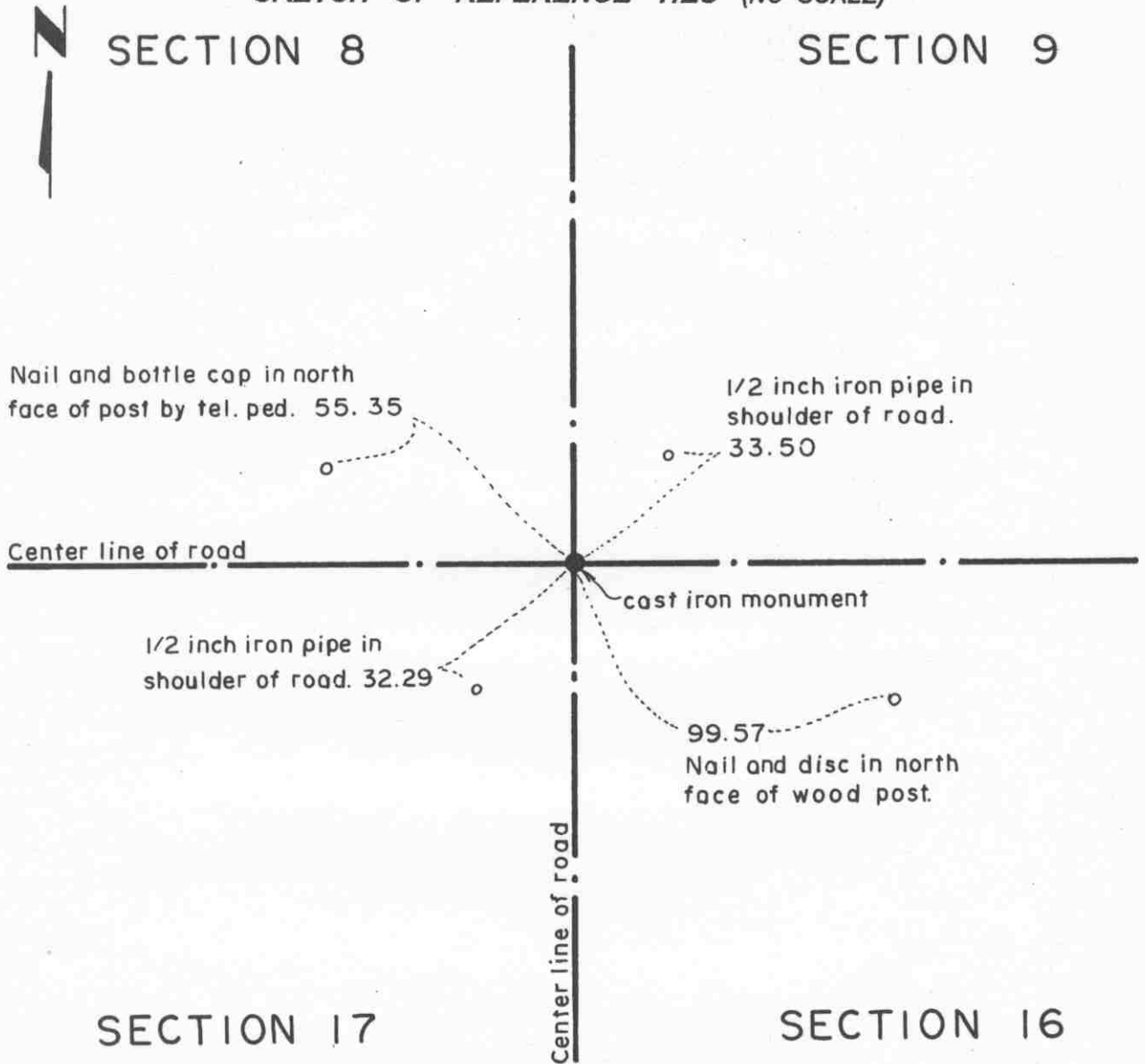
The monument set by Knutson is accepted as marking the correct location of the government corner. It fits long standing occupation lines and it perpetuates the location of an older monument (the wood stake).

April 28, 1995. We checked the reference ties.

Certificate of Location of Government Corner

NORTHEAST corner, Section 17, Township 114 North, Range 30 West

SKETCH OF REFERENCE TIES (NO SCALE)



Statement of evidence relative to this corner location on sheet 2

I hereby certify that this document was prepared by me or under my direct supervision.

Willard Pellinen
 Willard Pellinen
 McLeod County Surveyor
 License No. 9626.

Date July 5, 1995

**OFFICE OF THE COUNTY RECORDER
 MCLEOD COUNTY, MINNESOTA**

I hereby certify that this document was filed in this office at 9 o'clock A. M. on the 18th day of July, 19 95.

Armen Potliedgelder, County Recorder

By _____, Deputy.

Document No. 266996

Certificate of Location of Government Corner
Northeast Corner, Section 17, Township 114 North, Range 30 West

1855. Thomas Simpson of the General Land Office originally established this corner. He set a post (in a marsh) in a mound with trench and pits, charred stake and planted osage orange seeds at each angle.

May 2, 1975. Mr. Zieman, 88 years old and was on the township board when many of the roads were built or rebuilt, said the center line intersection of the roads is the section corner. He stated they found stones at most of the corners and the roads were built along the section lines. He said some of the stones were graded out by road construction.

1975. Dickman Knutson, county surveyor, dug for the corner but found no evidence of the government corner.

July 8, 1975. Knutson set a McLeod County cast iron monument at the intersection of roads north, south, east and west and took available reference ties.

The monument set by Knutson is accepted as marking the location of the government corner. It fits long standing occupation lines, the center lines of the roads

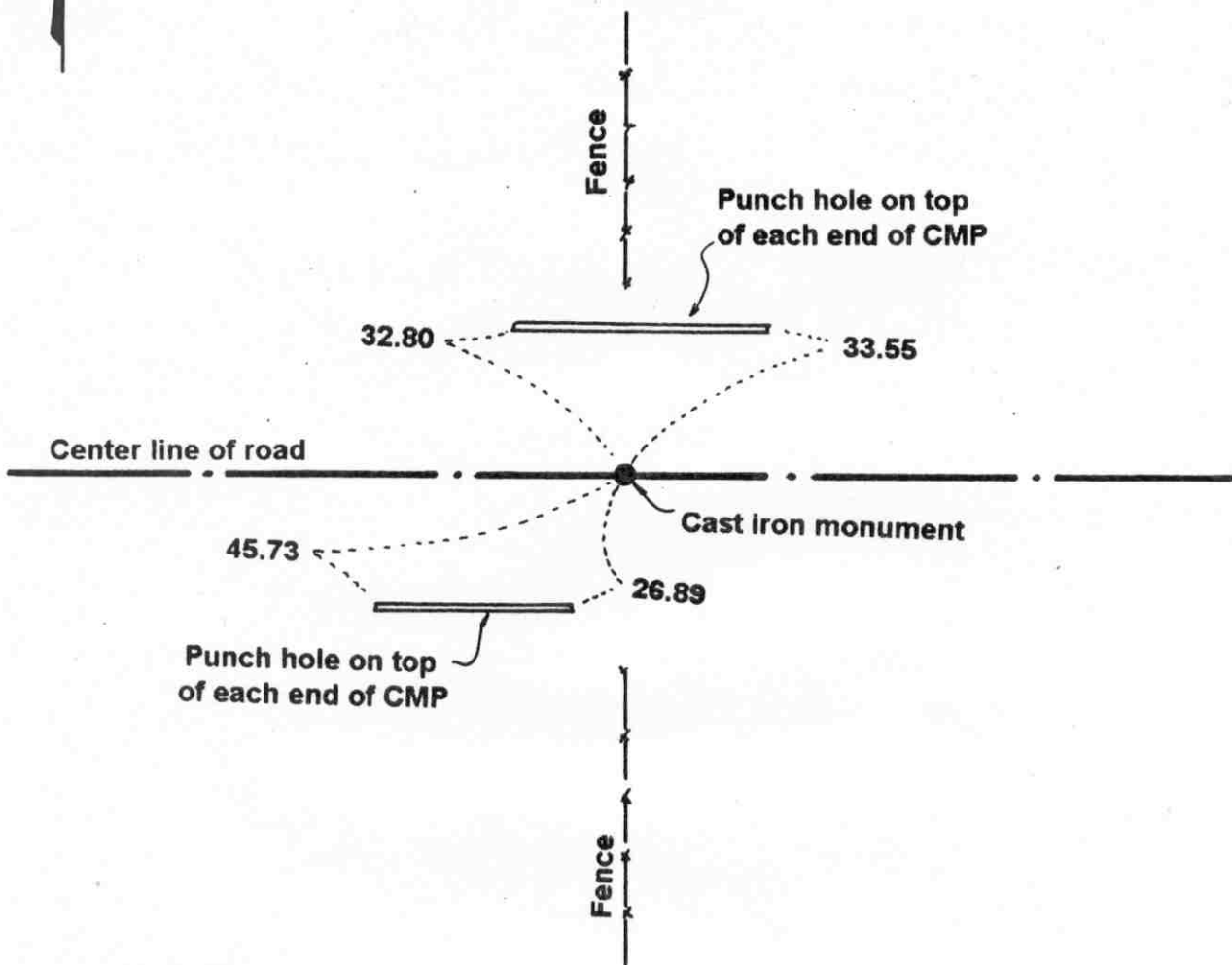
February 20, 1995. We found the monument in good condition down 4 inches below the surface of the gravel road and took new reference ties.

Certificate of Location of Government Corner

NORTH QUARTER corner, Section 17, Township 114 North, Range 30 West

SKETCH OF REFERENCE TIES (NO SCALE)

SECTION 8



SECTION 17

Statement of evidence relative to this corner location on sheet 2

I hereby certify that this document was prepared by me or under my direct supervision.

Willard Pellinen
Willard Pellinen
McLeod County Surveyor
License No. 9626.

Date Nov. 6, 1995

OFFICE OF THE COUNTY RECORDER
MCLEOD COUNTY, MINNESOTA **269321**

I hereby certify that this document was filed in this office at 9 o'clock A.M. on the 14th day of November 19 95.

Carmen Estlie Mulder, County Recorder

By _____, Deputy.

Document No. _____

Certificate of Location of Government Corner
North Quarter Corner, Section 17, Township 114 North, Range 30 West

1855. Thomas Simpson of the General Land Office originally established this corner. He set a post in a mound with trench and pits, charred stake and planted osage orange seeds at the northeast and southwest corners of the mound.

May 2, 1975. Mr. Bernhard Zieman, 88 years old and on the township board, said when the roads were built or rebuilt, stones were found at a lot of the government corners and the roads were built along the section lines.

June 6, 1975. Dickman Knutson, county surveyor, excavated for the corner (John Tupa from Hutchinson with a backhoe). They found a stone in the center of the east-west road, in line with a fence to the north. This location has been accepted by adjoining land owners as the quarter corner. Knutson took available reference ties.

July 8, 1976. Knutson set a McLeod County cast iron monument and checked the reference ties.

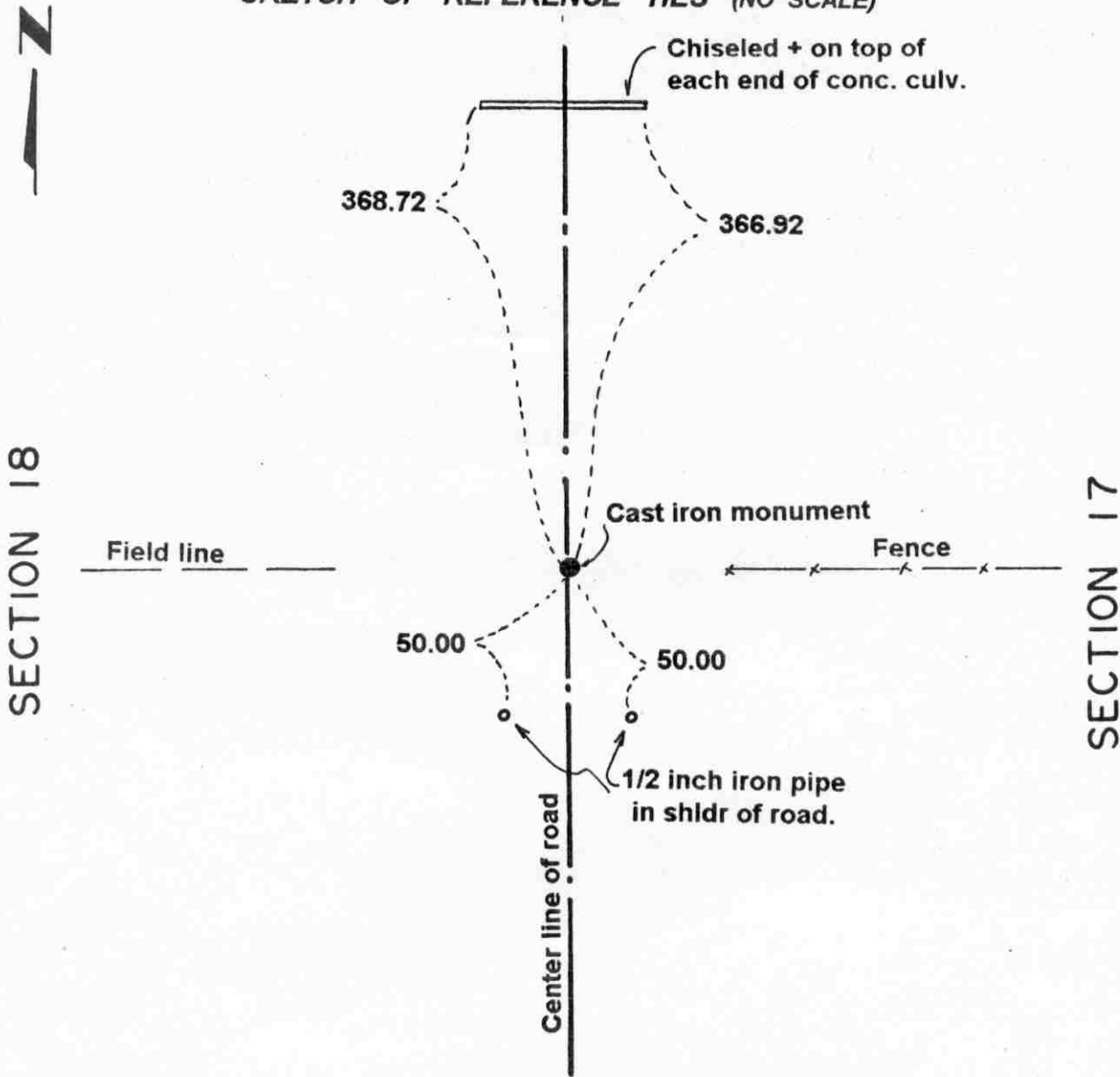
The monument set by Knutson is accepted as marking the correct location of the government corner. It fits long standing occupation lines and it perpetuates the location of an older monument (the stone).

April 28, 1995. We checked the reference ties.

Certificate of Location of Government Corner

EAST QUARTER corner, Section 18, Township 114 North, Range 30 West

SKETCH OF REFERENCE TIES (NO SCALE)



Statement of evidence relative to this corner location on sheet 2

I hereby certify that this document was prepared by me or under my direct supervision.

Willard Pellinen
 Willard Pellinen
 McLeod County Surveyor
 License No. 9626.

Date July 6, 1995

**OFFICE OF THE COUNTY RECORDER
 MCLEOD COUNTY, MINNESOTA**

I hereby certify that this document was filed in this office at 9 o'clock A.M. on the 18th day of July, 19 95.

Carmen Astlie Mulder, County Recorder

By _____, Deputy.

Document No. 266999

Certificate of Location of Government Corner
East Quarter Corner, Section 18, Township 114 North, Range 30 West

1855. *Thomas Simpson of the General Land Office originally established this corner. He set a post in a mound with trench and pits, charred stake and planted osage orange seeds at the northeast and southwest corners of the mound.*

1938. *County Highway Department set an iron pin at the corner.*

June 6, 1975. *Dickman Knutson, county surveyor, excavated for the corner. (John Tupa from Hutchinson with a backhoe) They found a rotted wood stake down 5 feet below the surface of the gravel road. This was in the center of the north-south road in line with a field line to the west. They took available reference ties.*

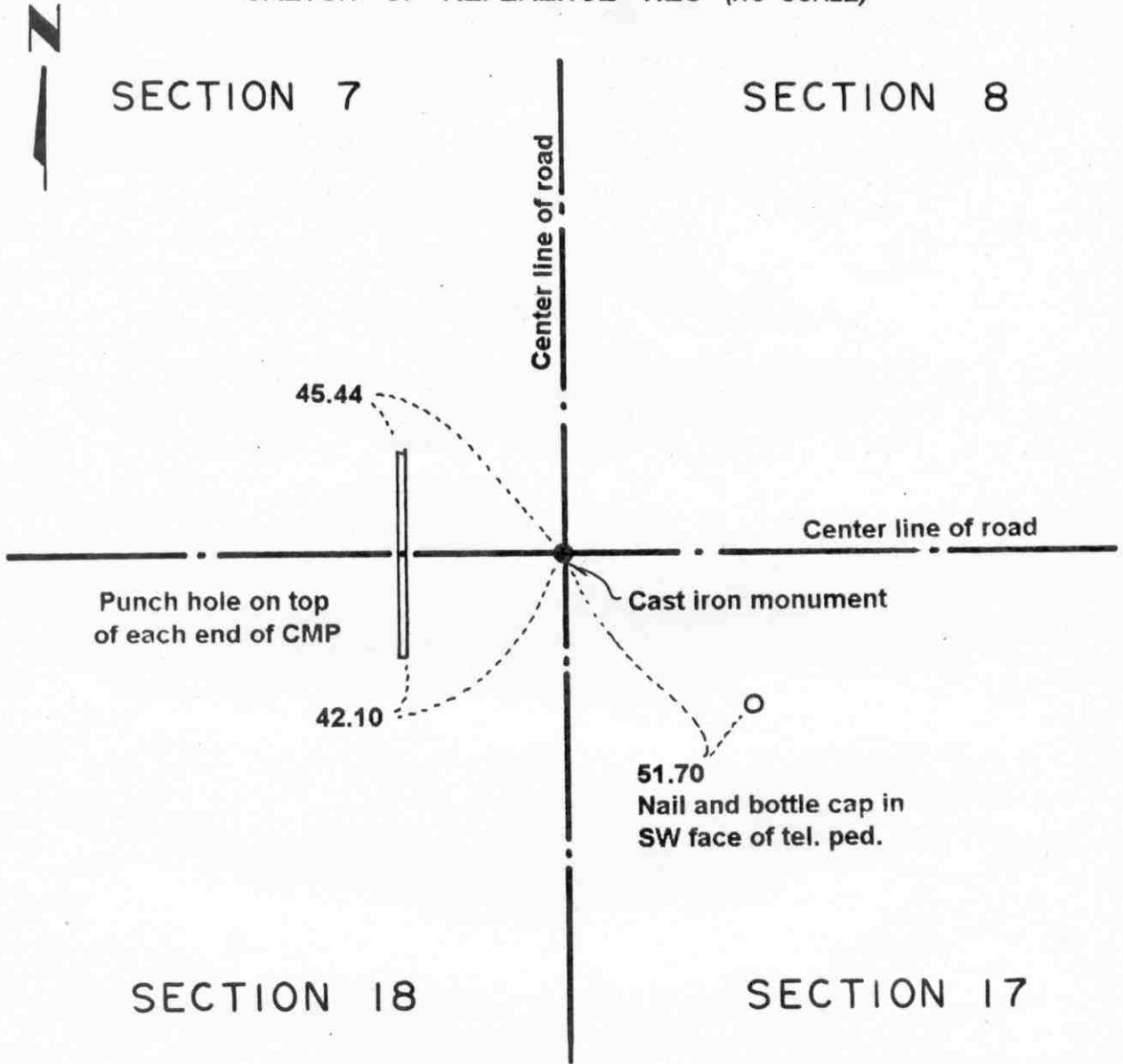
July 7, 1976. *Knutson set a McLeod County cast iron monument. A straight line from this corner to the east quarter corner of Section 17 runs along a fence at the south line of the Northeast Quarter of Section 17 and along a fence at the south line of the Southeast Quarter of the Northwest Quarter of Section 17.*

April 28, 1995. *We checked the reference ties.*

Certificate of Location of Government Corner

NORTHEAST corner, Section 18, Township 114 North, Range 30 West

SKETCH OF REFERENCE TIES (NO SCALE)



Statement of evidence relative to this corner location on sheet 2

I hereby certify that this document was prepared by me or under my direct supervision.

Willard Pellinen
Willard Pellinen
McLeod County Surveyor
License No. 9626.

Date July 6, 1995

OFFICE OF THE COUNTY RECORDER
MCLEOD COUNTY, MINNESOTA

I hereby certify that this document was filed in this office at 9 o'clock A. M. on the 18th day of July, 1995.

Carmen Potliedinger, County Recorder

By _____, Deputy.

Document No. 266998

Certificate of Location of Government Corner
Northeast Corner, Section 18, Township 114 North, Range 30 West

1855. Thomas Simpson of the General Land Office originally established this corner. He set a post in a mound with trench and pits, charred stake and planted osage orange seeds at each angle.

1975. Adjoining land owners have accepted the center line intersection of the roads as the section corner.

June 6, 1975. Dickman Knutson, county surveyor, excavated for the corner (John Tupa from Hutchinson with a backhoe). Down 2 feet below the surface of the road they found a 1 inch diameter iron pin. They took ties and alongside the iron pin down 2 1/2 feet below the surface they found a 15 inch diameter stone and a wood stake.

July 8, 1976. Knutson set a McLeod County cast iron monument and took additional reference ties.

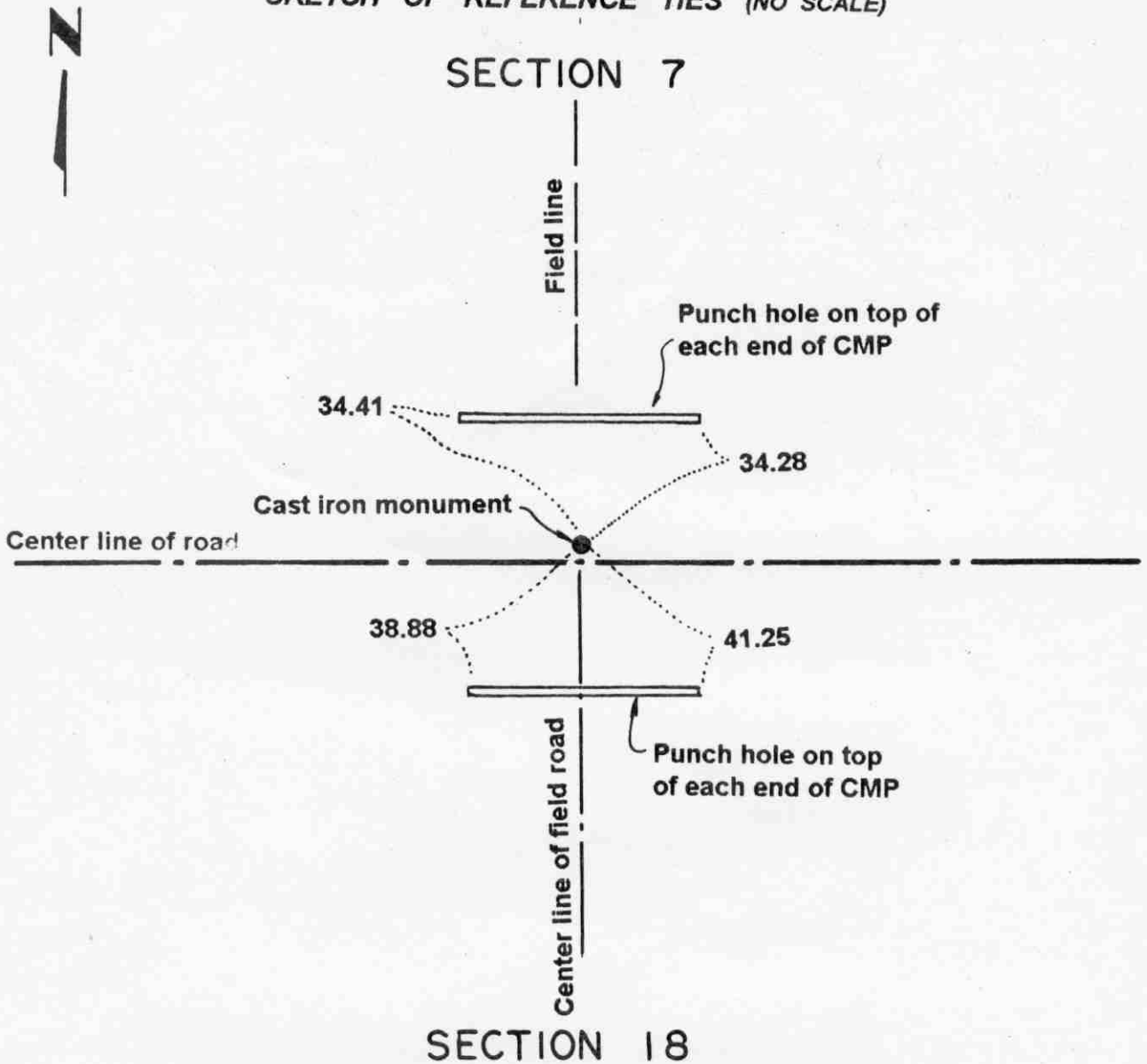
The monument set by Knutson is accepted as marking the location of the government corner. It fits long standing occupation lines (the road center lines) and it perpetuates the location of older monuments.

April 28, 1995. We checked the reference ties.

Certificate of Location of Government Corner

NORTH QUARTER corner, Section 18, Township 114 North, Range 30 West

SKETCH OF REFERENCE TIES (NO SCALE)



Statement of evidence relative to this corner location on sheet 2

I hereby certify that this document was prepared by me or under my direct supervision.

Willard Pellinen
 Willard Pellinen
 McLeod County Surveyor
 License No. 9626.

Date July 6, 1995

OFFICE OF THE COUNTY RECORDER
 MCLEOD COUNTY, MINNESOTA

I hereby certify that this document was filed in this office at 9 o'clock A. M. on the 18th day of July 19 95.

Carman Patricia Mulder County Recorder

By _____, Deputy.

Document No. 267000

Certificate of Location of Government Corner

North Quarter Corner, Section 18, Township 114 North, Range 30 West

1855. Thomas Simpson of the General Land Office originally established this corner. He set a post, in a marsh, in a mound with trench and pits, charred stake and planted osage orange seeds at the northeast and southwest corners of the mound.

1975. Adjoining property owners have accepted the intersection of center line of the east-west road and the field line to the north and center line of road to the south as the quarter corner.

June 6, 1975. Dickman Knutson, county surveyor, excavated for the corner. (John Tupa from Hutchinson with a backhoe) They found an iron bar, 1/2 inch by 3 inches by 5 feet long, top of bar near the surface of the road. They took reference ties and pounded the iron bar down and dug a hole 8 feet by 5 feet by 4 feet deep but found no other evidence of the government corner.

July 8, 1976. Knutson set a McLeod County cast iron monument over the iron bar.

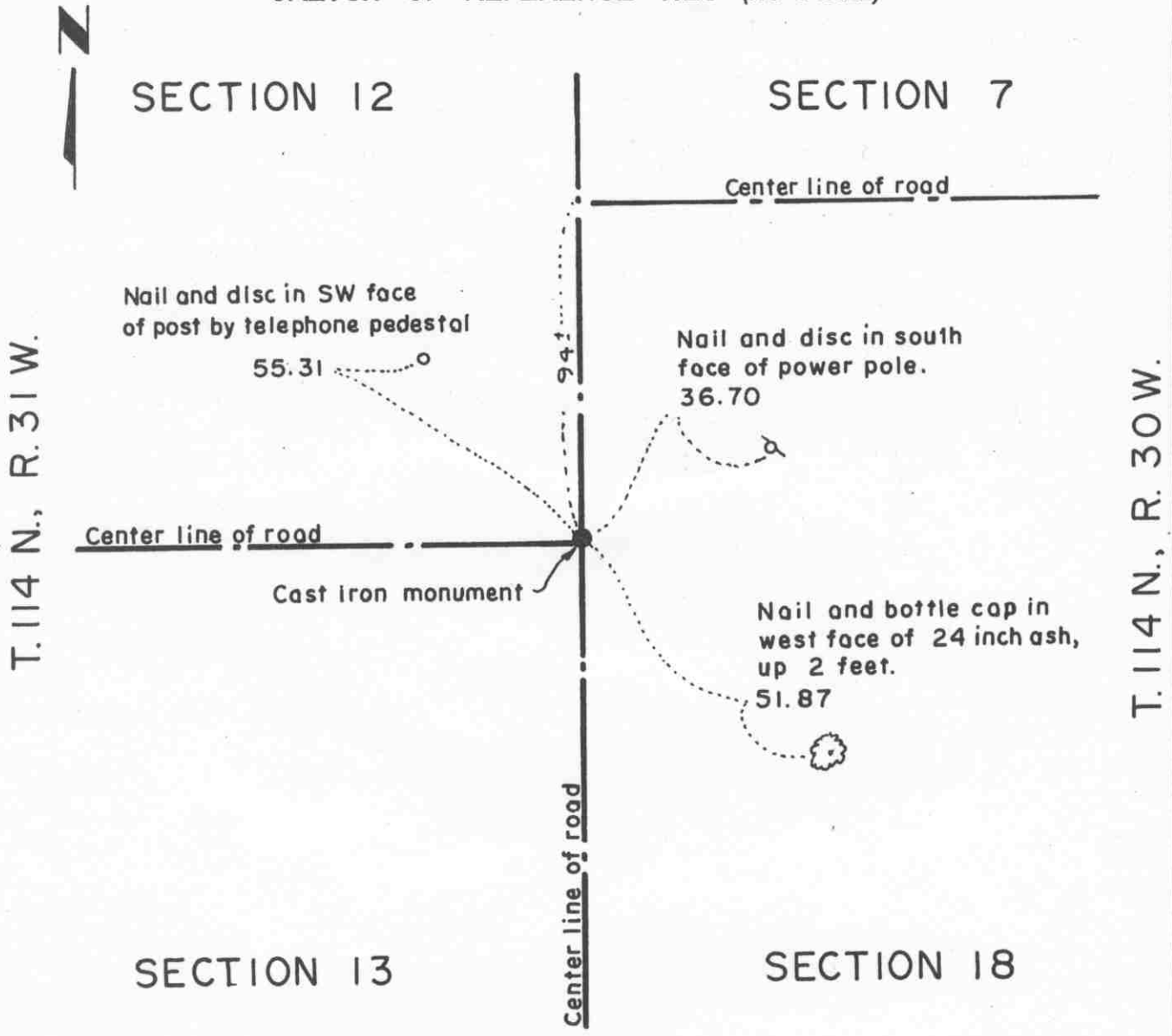
The monument set by Knutson is accepted as marking the correct location of the quarter corner. It fits long standing occupation lines and it perpetuates the location of an older monument.

April 28, 1995. We checked the reference ties.

Certificate of Location of Government Corner

NORTHWEST corner, Section 18, Township 114 North, Range 30 West

SKETCH OF REFERENCE TIES (NO SCALE)



Statement of evidence relative to this corner location on sheet 2

I hereby certify that this document was prepared by me or under my direct supervision.

Willard Pellinen
Willard Pellinen
McLeod County Surveyor
License No. 9626.

Date July 5, 1995

OFFICE OF THE COUNTY RECORDER
MCLEOD COUNTY, MINNESOTA

I hereby certify that this document was filed in this office at 9 o'clock A.M. on the 18th day of July 19 95.

Armen Ostlie Mulder County Recorder

By _____, Deputy.

Document No. 267001

Certificate of Location of Government Corner
Northwest Corner, Section 18, Township 114 North, Range 30 West

1855. John Ryan of the General Land Office originally established this corner. He set a post, deposited charcoal, dug pits and trench, built mound and planted osage orange seeds at the corners of the mound.

1973. Adjoining land owners have accepted the center line intersection of the roads as the corner (roads north, south and west).

July 23, 1973. Dickman Knutson, McLeod County Surveyor, dug for the corner (John Tupa from Hutchinson with a backhoe). Down 1 1/2 feet below the surface of the gravel road they found a flat stone (4 inches thick, 13 inches in diameter, They took reference ties and below the stone they found a 1 1/2 inch diameter iron pipe.

September 21, 1973. Knutson set a McLeod County cast iron monument at the corner and took additional ties.

The monument set by Knutson is accepted as marking the location of the government corner. It fits long standing occupation lines and it perpetuates the location of older monuments.

February 20, 1995. We found the monument in good condition down 8 inches below the surface of the gravel road and took new reference ties.

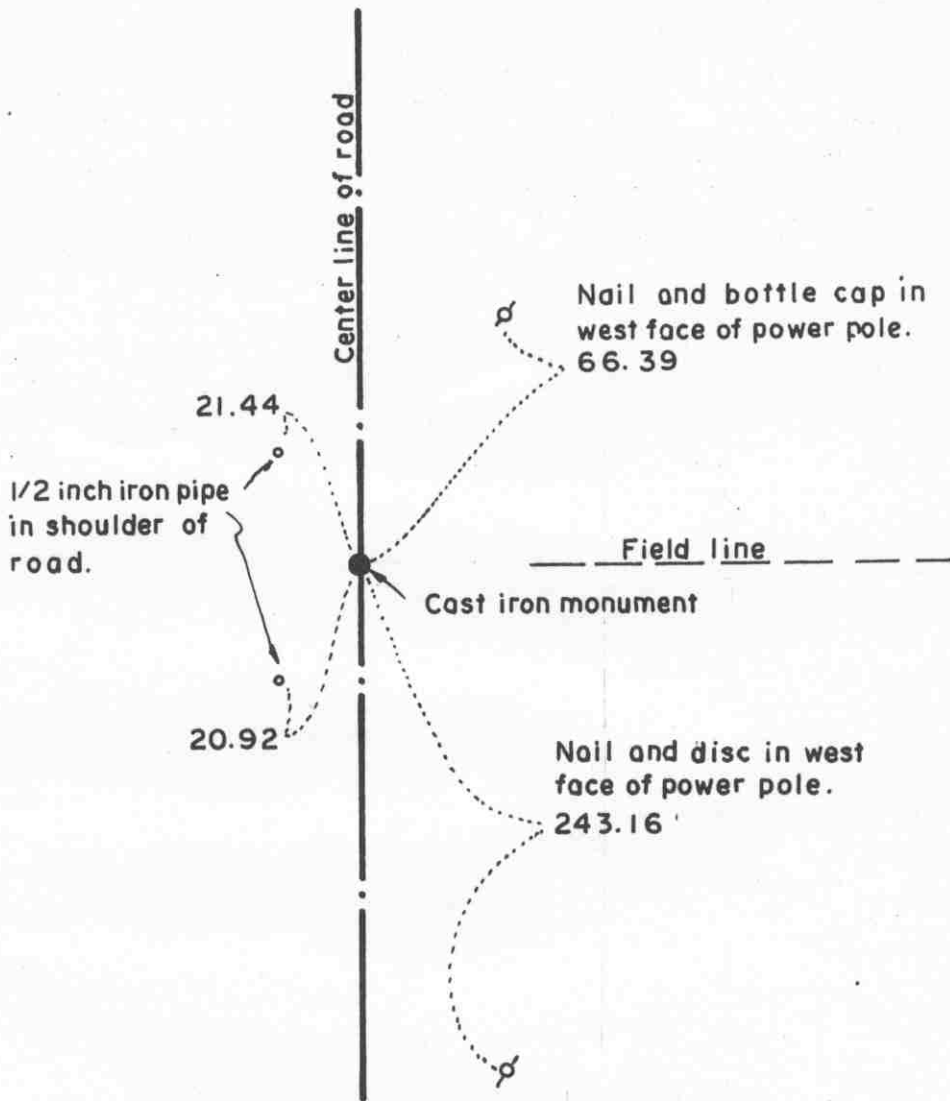
Certificate of Location of Government Corner

WEST QUARTER corner, Section 18, Township 114 North, Range 30 West

SKETCH OF REFERENCE TIES (NO SCALE)

SECTION 13, T.114 N., R. 31 W.

SECTION 18, T.114 N., R. 30 W.



Statement of evidence relative to this corner location on sheet 2

I hereby certify that this document was prepared by me or under my direct supervision.

Willard Pellinen
 Willard Pellinen
 McLeod County Surveyor
 License No. 9626.

Date July 5, 1995

OFFICE OF THE COUNTY RECORDER
 MCLEOD COUNTY, MINNESOTA

I hereby certify that this document was filed in this office at 9 o'clock A. M. on the 18th day of July, 19 95.

Carmen Postlie Mulder, County Recorder

By _____, Deputy.

Document No. 267002

Certificate of Location of Government Corner

West Quarter Corner, Section 18, Township 114 North, Range 30 West

1855. John Ryan of the General Land Office originally established this corner. He set a post in a marsh, deposited charcoal, dug pits and trench, built mound and planted osage orange seeds at the corners of the mound.

1973. Adjoining land owners have accepted the center line of the road in line with a field line to the east as the quarter corner.

July 23, 1973. Dickman Knutson, McLeod County Surveyor, dug for the corner (John Tupa from Hutchinson with a backhoe). They found a 4 inch diameter wood post, top of post down 1/2 foot. They took reference ties and removed the post to make room for a monument. This was on the center line of the north-south road in line with a field division to the east.

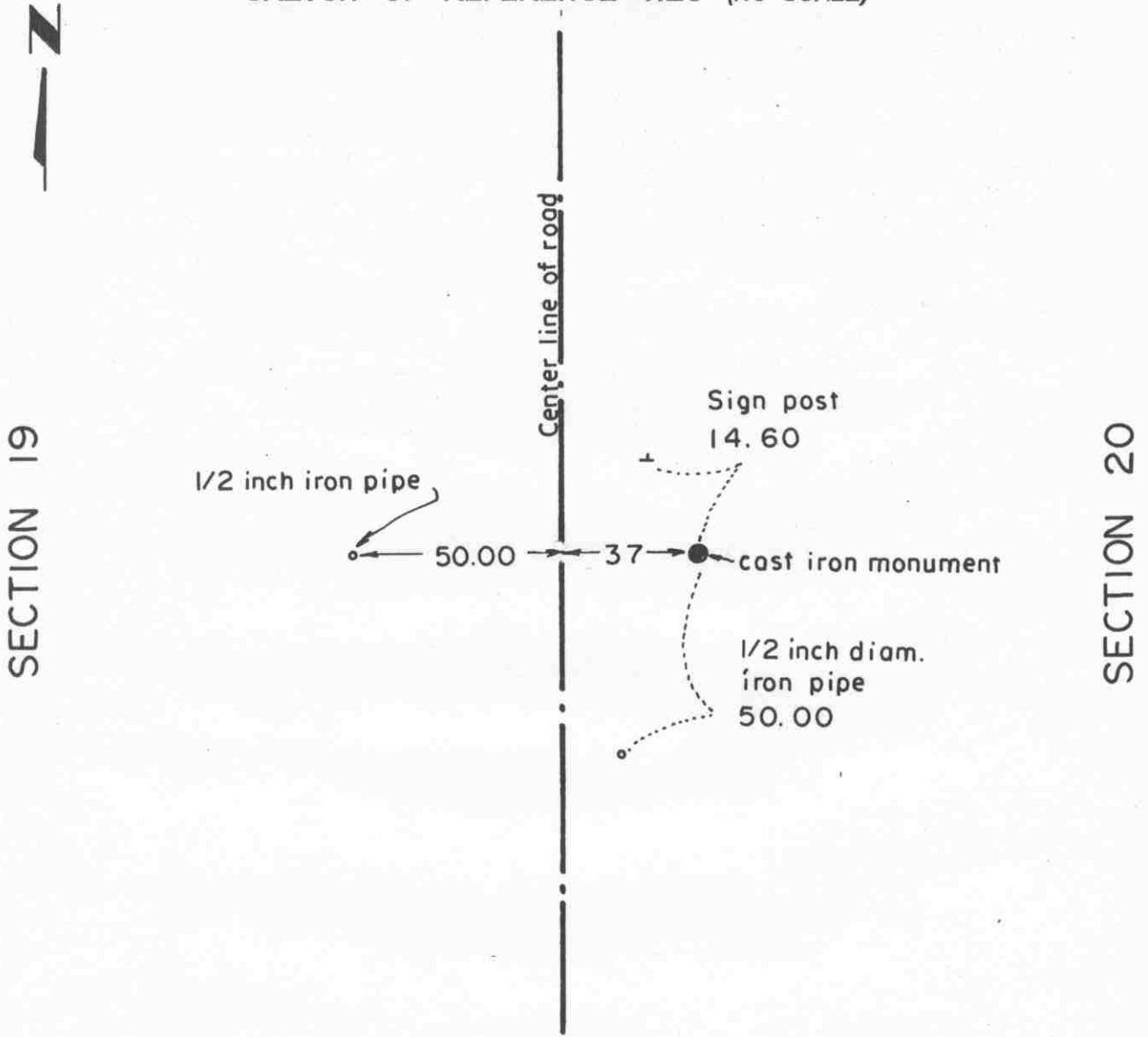
September 21, 1973. Knutson set a McLeod County cast iron monument at the corner.

February 20, 1995. We found the monument in good condition down 5 inches below the surface of the gravel road and took new reference ties.

Certificate of Location of Government Corner

EAST QUARTER corner, Section 19, Township 114 North, Range 30 West

SKETCH OF REFERENCE TIES (NO SCALE)



Statement of evidence relative to this corner location on sheet 2

I hereby certify that this document was prepared by me or under my direct supervision.

Willard Pellinen
Willard Pellinen
McLeod County Surveyor
License No. 9626.

Date Sept. 7, 1995

OFFICE OF THE COUNTY RECORDER
MCLEOD COUNTY, MINNESOTA

I hereby certify that this document was filed in this office at 9 o'clock A.M. on the 14th day of Sept 19 95.

Carmen Ostlie Mulder, County Recorder

By _____, Deputy.

Document No. 268040

Certificate of Location of Government Corner

East Quarter Corner, Section 19, Township 114 North, Range 30 West

1855. Thomas Simpson of the General Land Office originally established this corner. The corner fell in a pond so he set a witness corner 4.0 chains east of the actual corner. He set a post (at the witness corner) in a mound with trench and pits, charred stake and planted osage orange seeds at the northeast and southwest corners of the mound.

May 2, 1975. Mr. Rudolph Bussler, 65 years old and had lived in the Northwest Quarter of Section 20 for 46 years, said the quarter corner is east of the center of the road, in the ditch. He said the road from the northeast corner to the east quarter corner of Section 19 is all in Section 19. From the east quarter corner south he didn't know. Mr. Bernhard Zieman, 88 years old (on the township board) agrees with Mr. Bussler that the corner is east of the road.

September 15, 1976. Dickman Knutson, county surveyor, set a McLeod County cast iron monument on a straight line between the section corners on the easterly prolongation of a field line to the west and took available reference ties. The field line has been accepted by land owners as being along the east-west quarter line of Section 19. The corner falls about 37 feet west of the center line of the road.

February 27, 1995. We checked the reference ties.

Certificate of Location of Government Corner

SKETCH OF REFERENCE TIES

(NO SCALE)



SECTION 18

SECTION 17

Nail and bottle cap
guy pole 86.53

Nail and bottle cap
South face of power pole
60.52

center line of
gravel road

center line of gravel road

center line of bituminous road

30 cast iron monument

53.32
Nail and bottle cap
North face of 24 inch Ash
Up 2 feet

44.91
Nail and bottle cap
West face of 10 inch box elder
Up 2 feet

SECTION 19

SECTION 20

Statement of evidence relative to this corner location on sheet 2

I hereby certify that this document was prepared by me or under my direct supervision.

Willard Pellinen
Willard Pellinen
McLeod County Surveyor
License No. 9626

Date Feb. 20, 1992

OFFICE OF THE COUNTY RECORDER MCLEOD COUNTY, MINNESOTA.

I hereby certify that this document was filed in this office at 9 o'clock A. M. on the 6th day of May, 1992.

Carmen Ostlie, County Recorder

By _____, Deputy

Document No. 245072

NORTHEAST _____ corner, Section 19, Township 114 North, Range 30 West

Certificate of Location of Government Corner

1855. The Public Land Survey was run by Thomas Simpson. The northeast corner of Section 19 fell in a pond. Simpson set a witness corner 4.00 chains east of the true corner. He set a post, erected mound with trench, pits and a charred stake and he planted osage orange seeds at the northeast and southwest corners of the mound.

1939 field notes by the County Highway Engineer show the corner to be on the center line P.I. of the county road.

December 17, 1973. Mr. Rudolf Bussler, 70 years old and has lived in the Northwest Quarter of Section 20 since 1929, said the road running south is all in Section 19 and the east-west road is on the section line. He said there is a flat stone at the corner, in line with a telephone pole line running south. Mr. Bernhard Zieman, on the Township Board, also said the road running south is all in Section 19.

December 17, 1973. McCombs Knutson Associates (Dickman Knutson, county surveyor) found an iron pin at the center line P.I. of the county road and a flat stone, 10 inches by 10 inches by 4 inches, beside the iron pin.

September 15, 1976. Knutson replaced the iron pin with a McLeod County cast iron monument and took available ties.

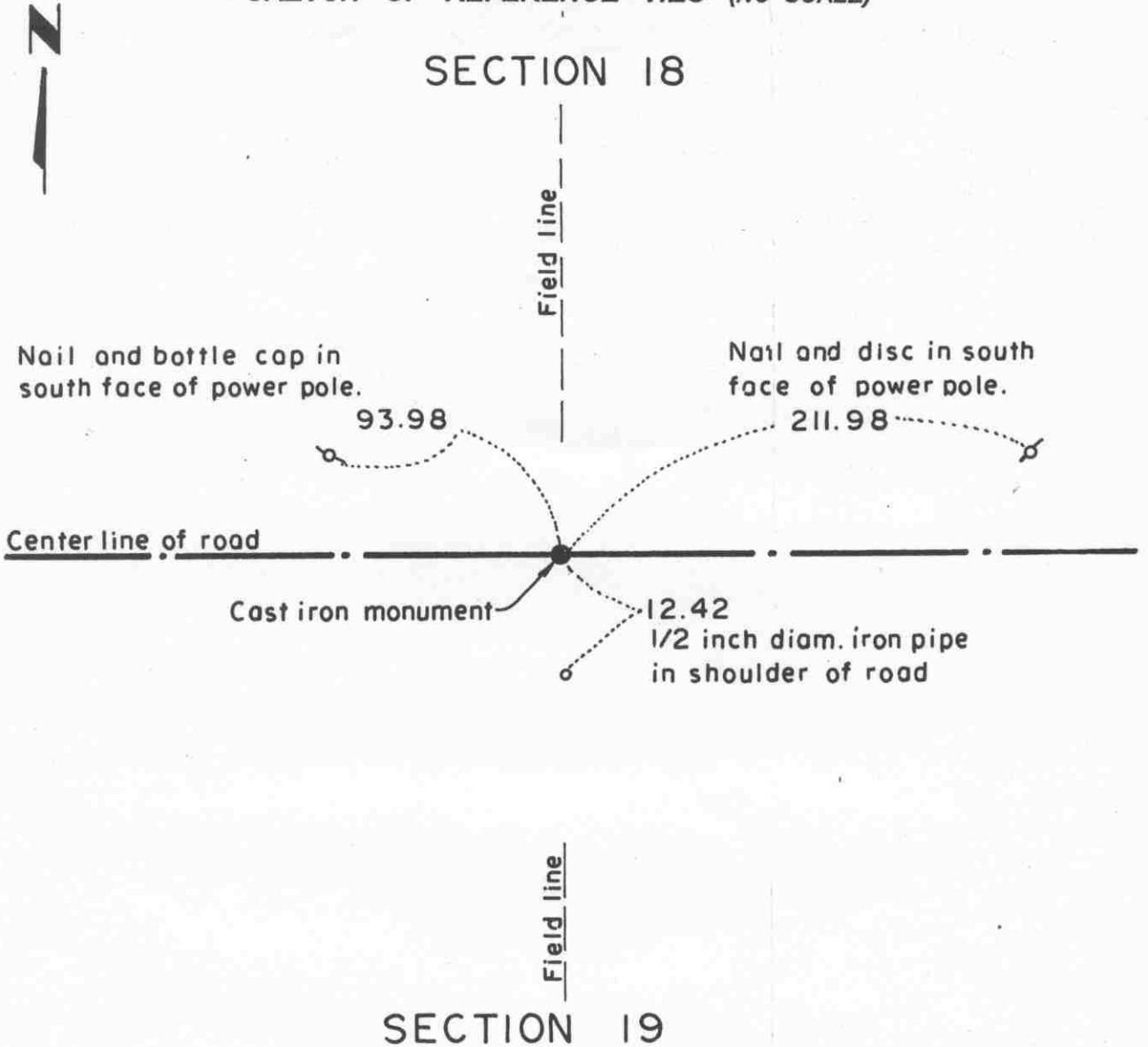
May 30, 1991. All the old reference ties have been destroyed. We found the monument in good condition down 4 inches below the surface of the gravel road and took new reference ties.

The monument is accepted as marking the government corner. It perpetuates the position of an older monument and fits the location as per testimony by Mr. Bussler and Mr. Zieman.

Certificate of Location of Government Corner

NORTH QUARTER corner, Section 19, Township 114 North, Range 30 West

SKETCH OF REFERENCE TIES (NO SCALE)



Statement of evidence relative to this corner location on sheet 2

I hereby certify that this document was prepared by me or under my direct supervision.

Willard Pellinen
Willard Pellinen
McLeod County Surveyor
License No. 9626.

Date July 5, 1995

OFFICE OF THE COUNTY RECORDER
MCLEOD COUNTY, MINNESOTA

I hereby certify that this document was filed in this office at 9 o'clock A. M. on the 13th day of July, 19 95.

Carmen Ostlie Mulder, County Recorder

By _____, Deputy.

Document No. 267003

***Certificate of Location of Government Corner
North Quarter Corner, Section 19, Township 114 North, Range 30 West***

1855. Thomas Simpson of the General Land Office originally established this corner. He set a post, in a marsh, in a mound with trench and pits, charred stake and planted osage orange seeds at the northeast and southwest corners of the mound.

1975. Adjacent land owners agree the corner should be in the center of the east-west road in line with a field line to the north.

January 17, 1975. Dickman Knutson, county surveyor, measured the north line of Section 19 and set a temporary quarter corner.

June 6, 1975. Knutson dug for the corner, John Tupa from Hutchinson with a backhoe. They found traces of a rotted wood stake down 4 feet below the surface of the gravel road. This was in line with the field line to the north. They took available reference ties. Distances to the northeast and northwest corners of Section 19 are very near at a proration of government distances.

December 1, 1975. Knutson set a spike at the corner and took additional ties.

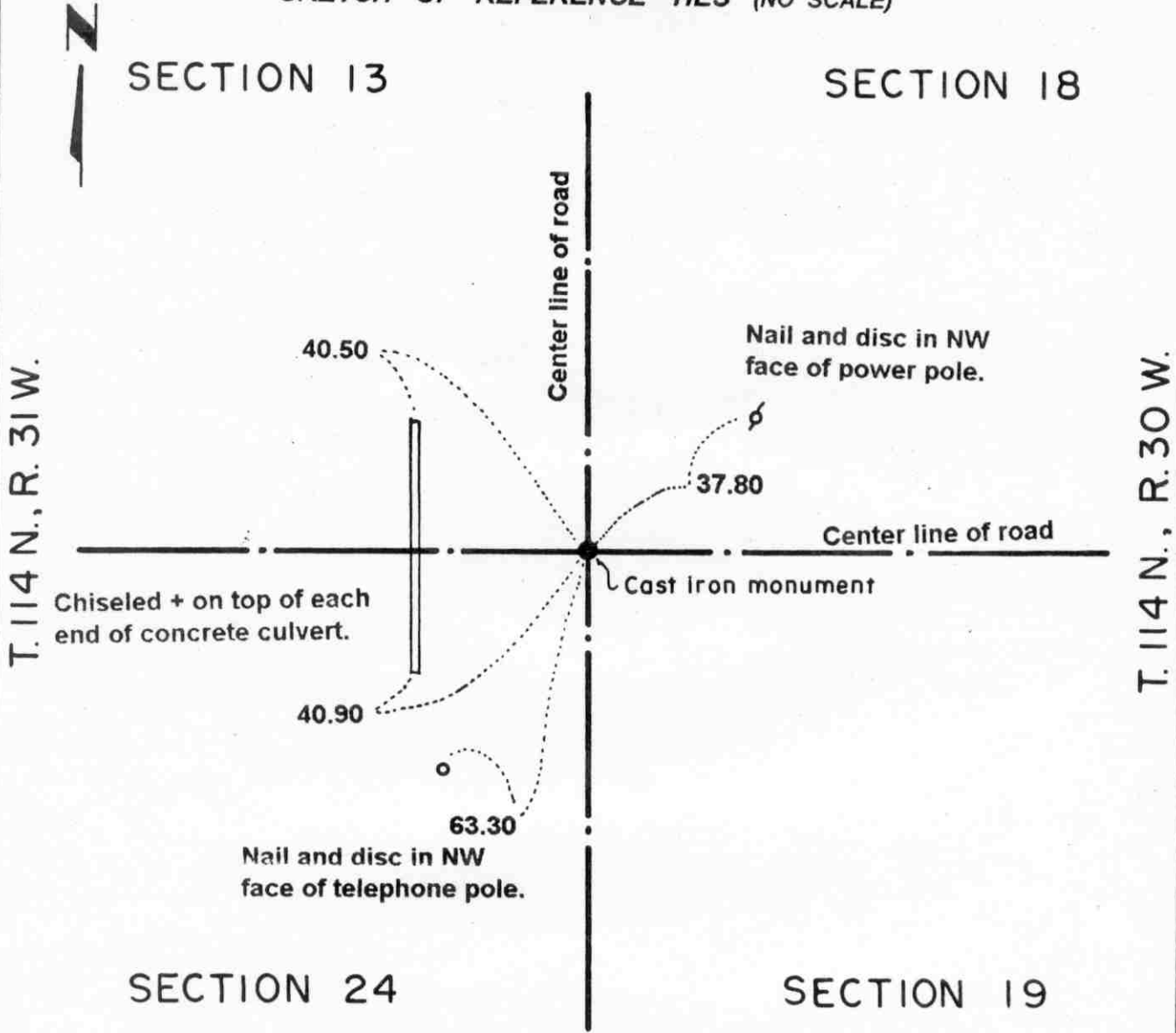
July 8, 1976. Knutson set a McLeod County cast iron monument.

February 20, 1995. We found the monument in good condition down 5 inches below the surface of the gravel road and took new reference ties.

Certificate of Location of Government Corner

NORTHWEST corner, Section 19, Township 114 North, Range 30 West

SKETCH OF REFERENCE TIES (NO SCALE)



Statement of evidence relative to this corner location on sheet 2

I hereby certify that this document was prepared by me or under my direct supervision.

Willard Pellinen
 Willard Pellinen
 McLeod County Surveyor
 License No. 9626.

Date Nov. 6, 1995

OFFICE OF THE COUNTY RECORDER **269322**
 MCLEOD COUNTY, MINNESOTA

I hereby certify that this document was filed in this office at 9 o'clock A. M. on the 14th day of November 19 95.

Carman Postle Melder, County Recorder

By _____, Deputy.

Document No. _____

Certificate of Location of Government Corner
Northwest Corner, Section 19, Township 114 North, Range 30 West

1855. John Ryan of the General Land Office originally established this corner. He set a post, deposited charcoal, dug pits and trench, built mound and planted osage orange seeds at the corners of the mound.

July, 1973. Adjoining land owners have accepted the center line intersection of the roads as the section corner. Wm. Schulze, 68 years old, said there is a stone at the corner at the center line intersection.

July 23, 1973. Dickman Knutson, McLeod County Surveyor, excavated for the corner (John Tupa from Hutchinson with a backhoe). They found a stone (16 inches by 16 inches by 16 inches) with a wood stake beside the stone. They took reference ties. This was at the center line intersection of the roads (roads east, west, north and south)

September 21, 1973. Knutson set a McLeod County cast iron monument at the corner and took additional reference ties.

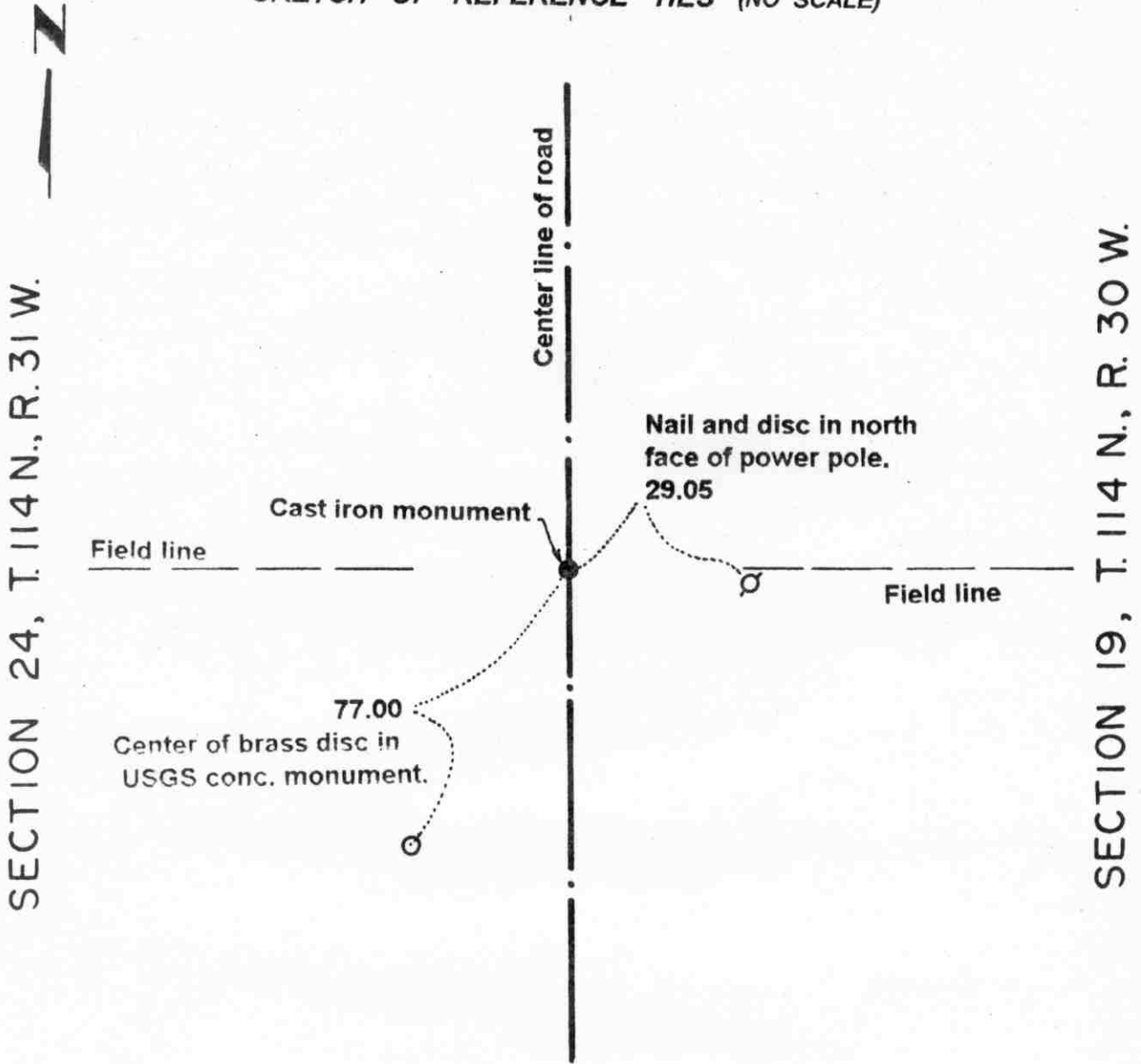
The monument set by Knutson is accepted as marking the location of the government corner. It fits long standing occupation lines (the roads) and it perpetuates the location of an older monument (the stone).

June, 1994. We checked the reference ties.

Certificate of Location of Government Corner

WEST QUARTER corner, Section 19, Township 114 North, Range 30 West

SKETCH OF REFERENCE TIES (NO SCALE)



Statement of evidence relative to this corner location on sheet 2

I hereby certify that this document was prepared by me or under my direct supervision.

Willard Pellinen
 Willard Pellinen
 McLeod County Surveyor
 License No. 9626.

Date Nov. 6, 1995

OFFICE OF THE COUNTY RECORDER **269323**
 MCLEOD COUNTY, MINNESOTA

I hereby certify that this document was filed in this office at 9 o'clock A. M. on the 14th day of November 19 95.

Carmen Postlie & Jelder, County Recorder

By _____, Deputy.

Document No. _____

Certificate of Location of Government Corner

West Quarter Corner, Section 19, Township 114 North, Range 30 West

1855. John Ryan of the General Land Office originally established this corner. He set a post, deposited charcoal, dug pits and trench, built mound and planted osage orange seeds at the corners of the mound.

1973. Adjoining land owners say center line of north-south road in line with fences to the east and west has been accepted as the quarter corner.

July 23, 1973. Dickman Knutson, McLeod County Surveyor, dug for the corner (John Tupa from Hutchinson with a backhoe). Down 2 feet below the surface of the gravel road they found a 12 inch diameter stone. They took reference ties and down 3 feet below the surface they found a 16 inch diameter stone (directly below the first stone). Down 5 1/5 feet below the surface they found a 1/2 inch diameter iron pipe (directly below the stones).

September 20, 1973. Knutson set a McLeod County cast iron monument at the corner and took additional ties.

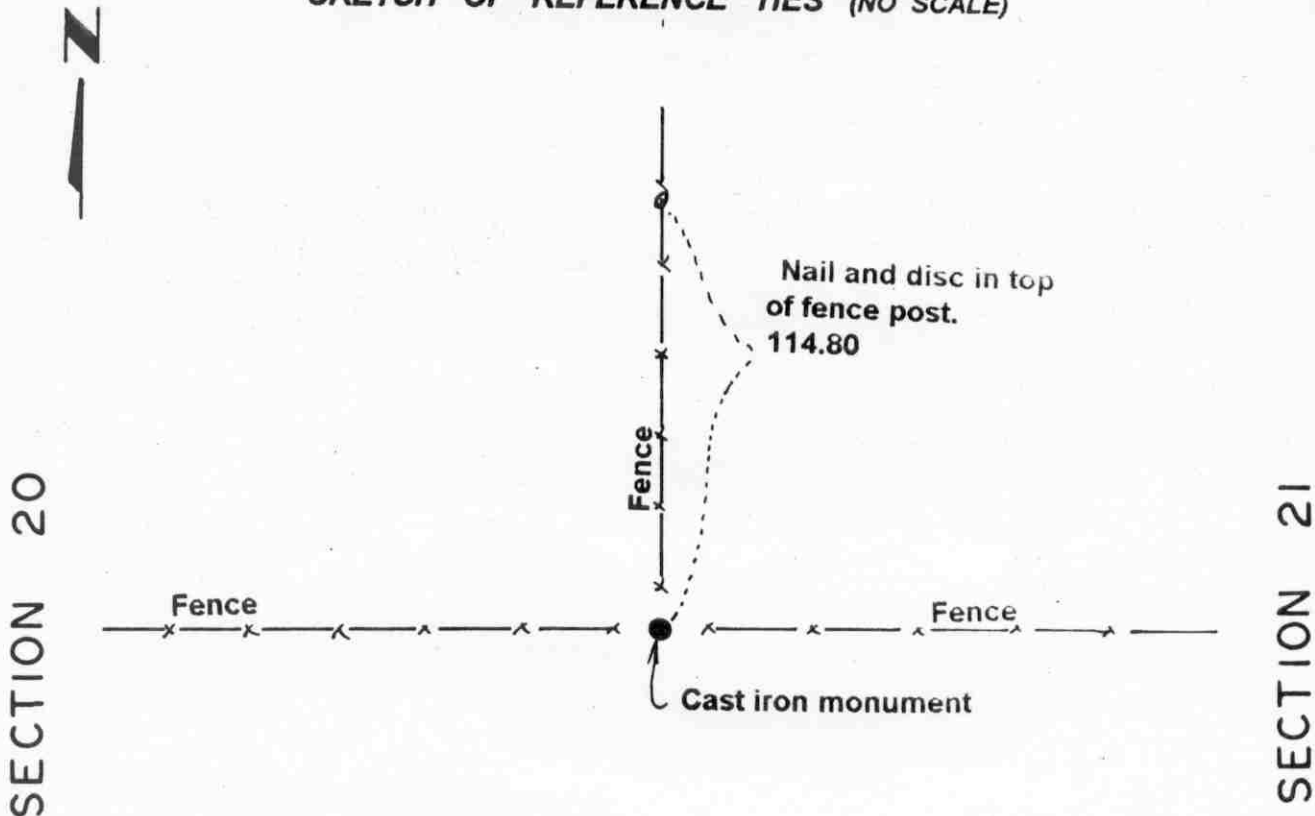
The monument set by Knutson is accepted as marking the location of the government corner. It fits long standing occupation lines (the road and the fences) and it perpetuates the location of older monuments (the stones and iron pipe).

June, 1994. We checked the reference ties.

Certificate of Location of Government Corner

EAST QUARTER corner, Section 20, Township 114 North, Range 30 West

SKETCH OF REFERENCE TIES (NO SCALE)



Statement of evidence relative to this corner location on sheet 2

I hereby certify that this document was prepared by me or under my direct supervision.

Willard Pellinen
 Willard Pellinen
 McLeod County Surveyor
 License No. 9626.

Date Dec. 13, 1995

**OFFICE OF THE COUNTY RECORDER
 MCLEOD COUNTY, MINNESOTA**

I hereby certify that this document was filed in this office at 9 o'clock A. M. on the 9th day of January 19 96.

Carmen Estlie Mulder, County Recorder

By Charleen Engelman, Deputy.

Document No. 270181

Certificate of Location of Government Corner
East Quarter Corner, Section 20, Township 114 North, Range 30 West

1855. Thomas Simpson of the General Land Office originally established this corner. He set a post in a mound with trench and pits, charred stake and planted osage orange seeds at the northeast and southwest corners of the mound.

March 7, 1975. Dickman Knutson, county surveyor, measured the east line of Section 20 and set a temporary east quarter corner at the intersection of fences north, east and west.

March 9, 1976. David Pichotta, 52 years old and in the Northeast Quarter of Section 20 for 25 years, said he put the corner fence post where the old fence corner used to be. Mr. Doerr, 55 years old and in the Northwest Quarter of Section 21 for 50 years, said the fences have been in the same location as long as he has lived here.

March 9, 1976. Knuson found a stone, 12 inches by 10 inches by 16 inches, 1/2 foot below the surface about 1 foot east of the corner fence post, and replaced it with a McLeod County cast iron monument.

January, 1995. The monument set by Knutson is accepted as marking the location of the government corner. It fits long standing occupation lines, the fences, and it perpetuates the location of an older monument, the stone.

NORTHEAST corner, Section 20, Township 114 North, Range 30 West

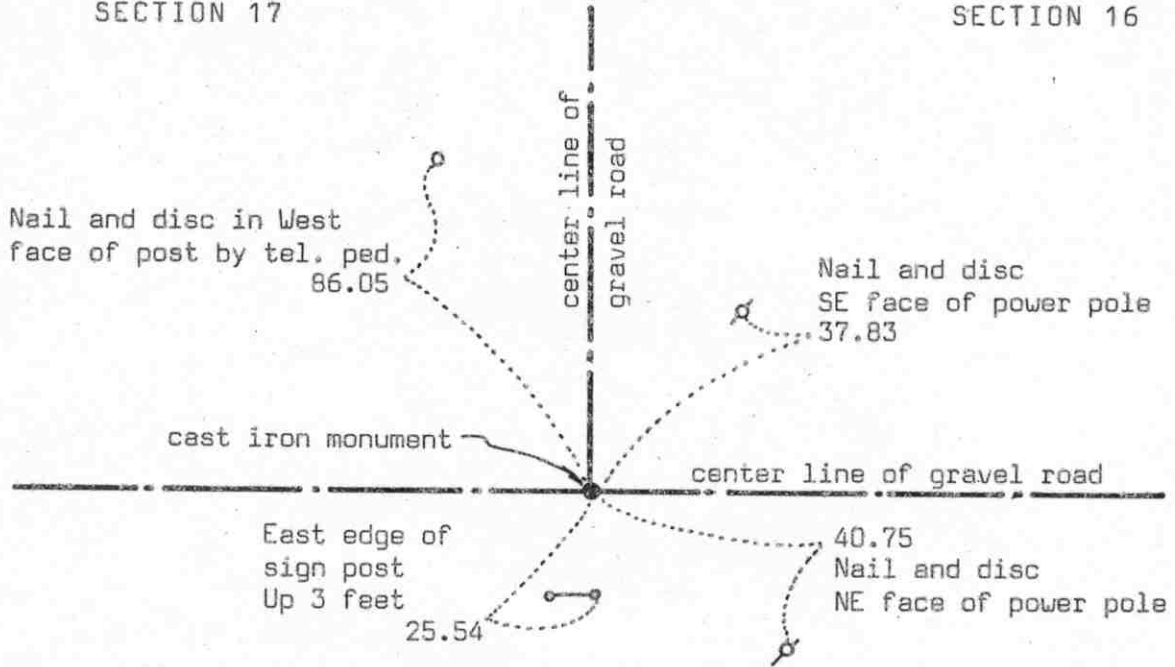
Certificate of Location of Government Corner

SKETCH OF REFERENCE TIES
(NO SCALE)



SECTION 17

SECTION 16



SECTION 20

SECTION 21

Statement of evidence relative to this corner location on sheet 2

I hereby certify that this document was prepared by me or under my direct supervision.

Willard Pellinen
Willard Pellinen
McLeod County Surveyor
License No. 9626

Date June 18, 1990

OFFICE OF THE COUNTY RECORDER
MCLEOD COUNTY, MINNESOTA.

I hereby certify that this document was filed in this office at 9 o'clock A. M. on the 9th day of July, 1990.

Carmen Ostlie, County Recorder

By _____, Deputy

Document No. 234294

Certificate of Location of Government Corner

July-August, 1855. Thomas Simpson of the General Land Office established this corner. He "set post, erected mound with trench, pits, charred stake and planted osage orange seeds at each angle."

1941. County Highway Engineer field notes show an iron pin at the corner.

June 6, 1975. McCombs Knutson Associates (Dickman Knutson, county surveyor) dug for the corner. They found an iron pin down 1 foot below the road surface. They took reference ties and dug down deeper and wider, but found nothing else.

December 17, 1975. Knutson set a spike at the corner and took additional reference ties.

July 8, 1976. Knutson set a McLeod County cast iron monument.

April 12, 1989. We found that the monument had been destroyed by road construction and only 2 reference ties remained. We reset the corner (a $\frac{1}{2}$ inch by 14 inch iron pipe) using the 2 remaining ties and took additional reference ties.

We believe the iron pin found by Knutson is the same pin that the Highway Department found in 1941 and that it had perpetuated the correct location of the section corner.

NORTH QUARTER corner, Section 20, Township 114 North, Range 30 West

Certificate of Location of Government Corner

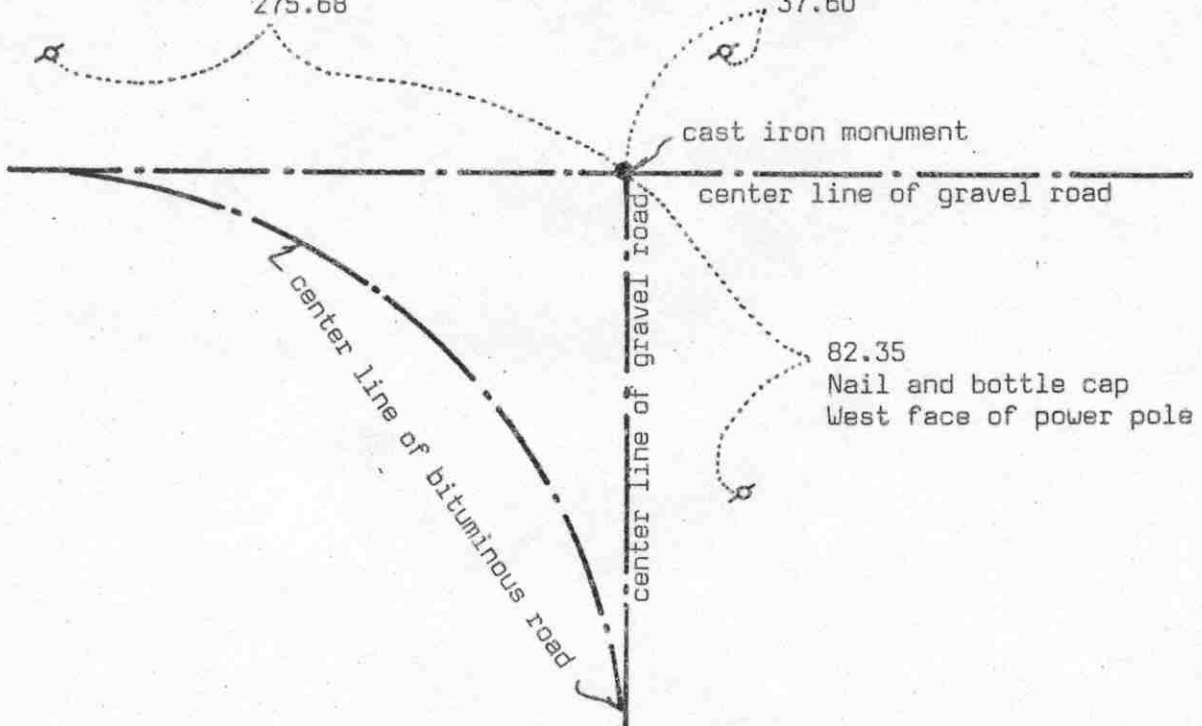
SKETCH OF REFERENCE TIES

(NO SCALE)

SECTION 17

Nail and disc
South face of power pole
275.68

Nail and bottle cap
SW face of power pole
37.60



SECTION 20

Statement of evidence relative to this corner location on sheet 2

I hereby certify that this document was prepared by me or under my direct supervision.

Willard Pellinen
Willard Pellinen
McLeod County Surveyor
License No. 9626

Date June 19, 1990

OFFICE OF THE COUNTY RECORDER
MCLEOD COUNTY, MINNESOTA.

I hereby certify that this document was filed in this office at 9 o'clock A.M. on the 9th day of July, 1990.

Carmen Ostlie, County Recorder

By _____, Deputy

Document No. 234293

Certificate of Location of Government Corner

1855. Thomas Simpson of the General Land Office established this corner. He "set quarter section post in mound with trench, pits, charred stake and osage orange seeds northeast and southwest."

1939. County Highway Department field notes show an iron pin at this corner.

June 5, 1975. McCombs Knutson Associates (Dickman Knutson, county surveyor) dug for the corner, John Tupa from Hutchinson with a backhoe. Down at 1 foot below the road surface they found a 1 inch diameter iron pin and a rotted wood stake beside the iron pin. They found another 1 inch diameter iron pin $1\frac{1}{2}$ feet east of the first pin. At 3 feet below the road surface they found another 1 inch diameter iron pin below the first one. They took reference ties.

December 1, 1975, Knutson set a spike at the location of the iron pins which were at the same location, one below the other, and took additional reference ties.

July 8, 1976. Knutson replaced the spike with a McLeod County cast iron monument.

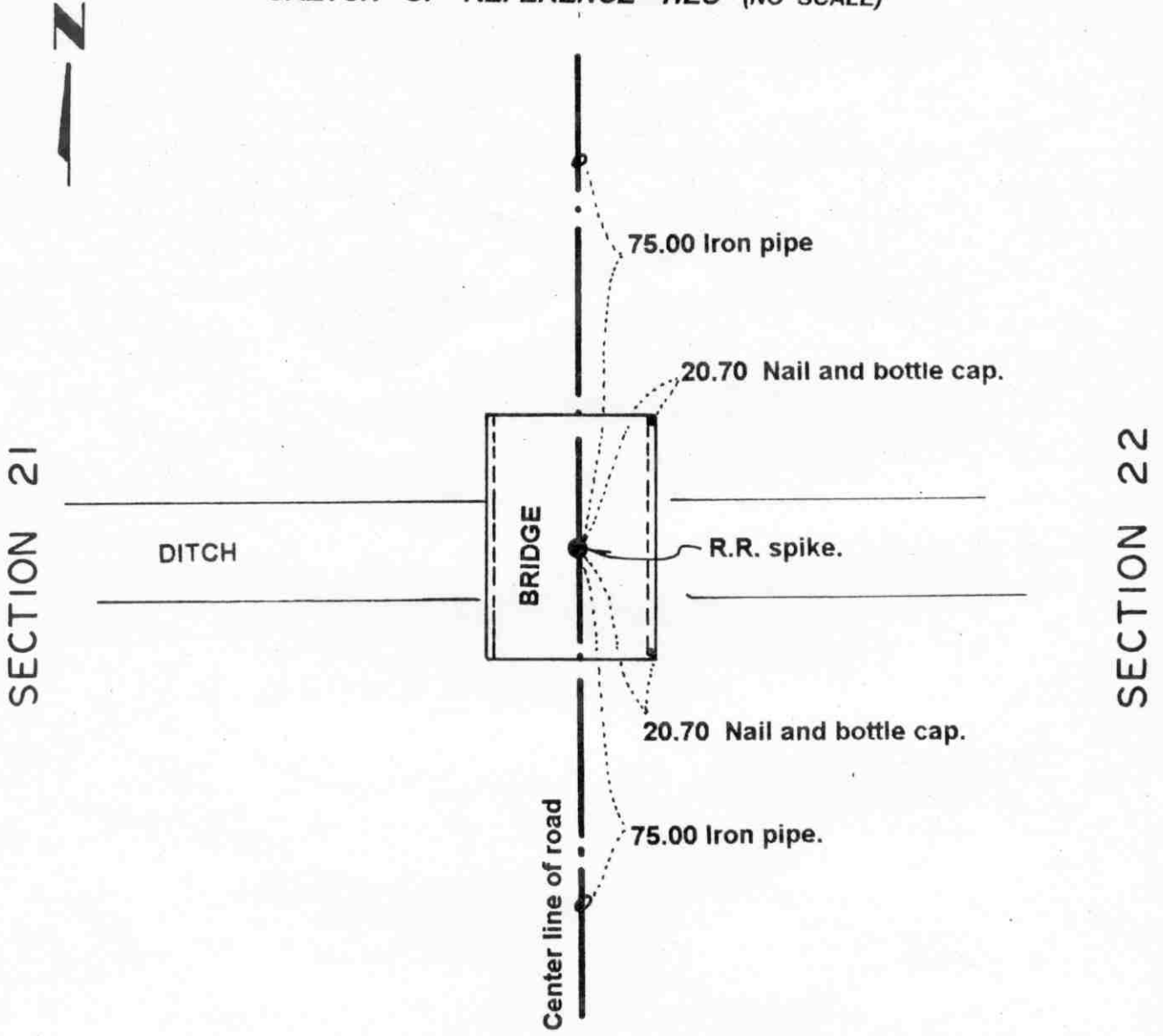
April 12, 1989. We found the monument in good condition down 10 inches below the road surface. We took new reference ties.

We accept the iron pins found by Knutson and later the cast iron monument as having perpetuated the correct location of the quarter corner.

Certificate of Location of Government Corner

EAST QUARTER corner, Section 21, Township 114 North, Range 30 West

SKETCH OF REFERENCE TIES (NO SCALE)



Statement of evidence relative to this corner location on sheet 2

I hereby certify that this document was prepared by me or under my direct supervision.

Willard Pellinen
 Willard Pellinen
 McLeod County Surveyor
 License No. 9626.

Date Nov. 6, 1995

OFFICE OF THE COUNTY RECORDER
 MCLEOD COUNTY, MINNESOTA **269324**

I hereby certify that this document was filed in this office at 9 o'clock A. M. on the 14th day of November 19 95.

Carmin Ostlie Mulder, County Recorder

By _____, Deputy.

Document No. _____

***Certificate of Location of Government Corner
East Quarter Corner, Section 21, Township 114 North, Range 30 West***

1855. Thomas Simpson of the General Land Office originally established this corner. He set a post (in a marsh) in a mound with trench and pits, charred stake and planted osage orange seeds at the northeast and southwest corners of the mound.

1978. Walter Brede, 65 years old and had lived in the Southwest Quarter of Section 22 all his life, said the ditch running east and west was constructed along the quarter lines of Sections 21 and 22 and the bridge was centered on the quarter corner.

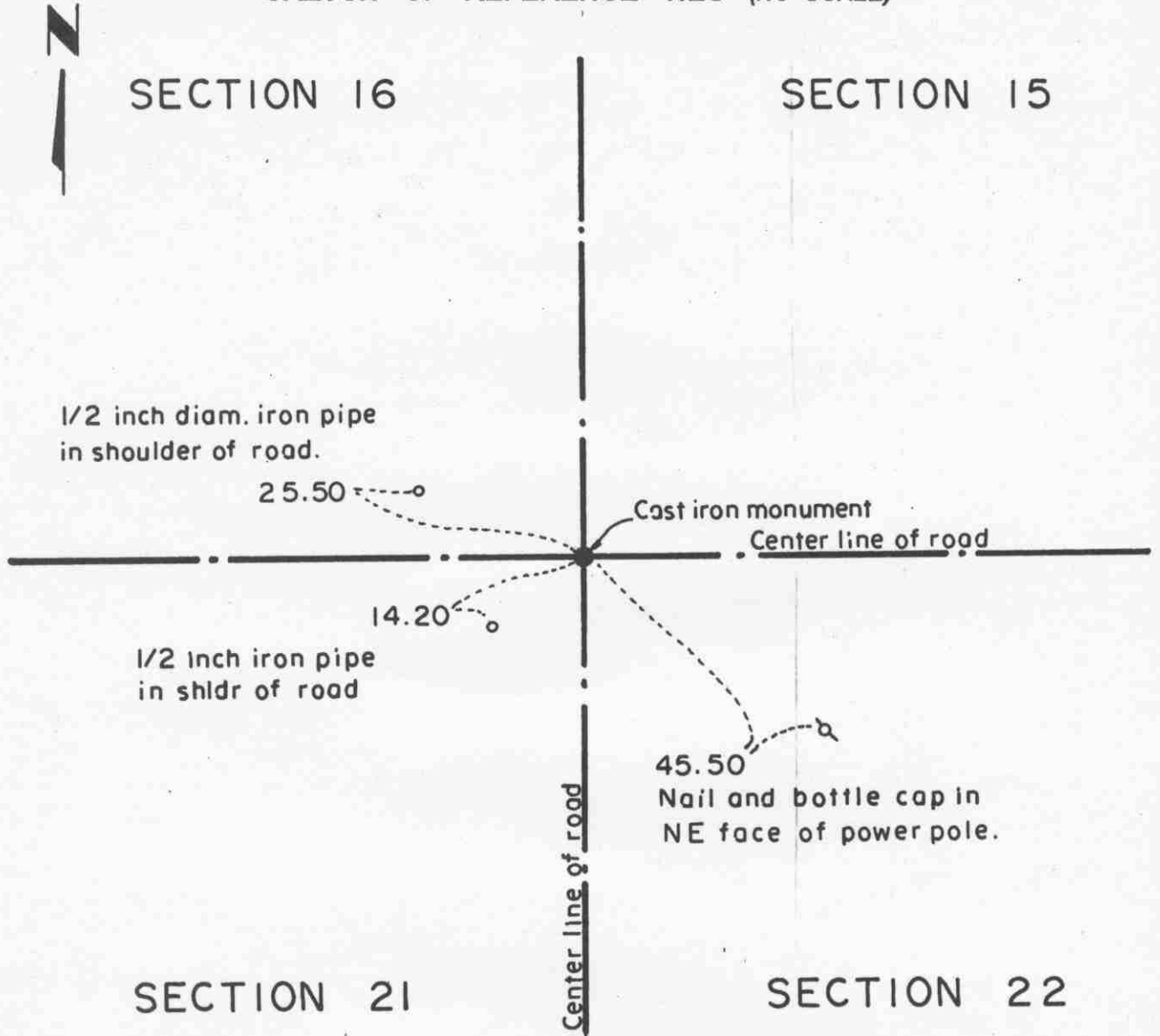
August 11, 1978. Dickman Knutson, county surveyor, set a railroad spike in the center of the bridge and took available reference ties.

April 28, 1995. We checked the reference ties.

Certificate of Location of Government Corner

NORTHEAST corner, Section 21, Township 114 North, Range 30 West

SKETCH OF REFERENCE TIES (NO SCALE)



Statement of evidence relative to this corner location on sheet 2

I hereby certify that this document was prepared by me or under my direct supervision.

Willard Pellinen
 Willard Pellinen
 McLeod County Surveyor
 License No. 9626.

Date Aug. 7, 1995

**OFFICE OF THE COUNTY RECORDER
 MCLEOD COUNTY, MINNESOTA**

I hereby certify that this document was filed in this office at 9 o'clock A. M. on the 04th day of August 19 95.

CARMEN ORTIE MULDER, MCLEOD COUNTY RECORDER, County Recorder

By Dhyllis Saphowiak, Deputy.

Document No. 267413

***Certificate of Location of Government Corner
Northeast Corner, Section 21, Township 114 North, Range 30 West***

1855. Thomas Simpson of the General Land Office originally established this corner. He set a post in a mound with trench and pits, charred stake and planted osage orange seeds at each angle.

1939. The county highway department assumed the corner at the center line intersection of the roads and set an iron pin.

July 6, 1978. Dickman Knutson, county surveyor, dug for the corner (John Tupa from Hutchinson with a backhoe). Down 1 1/2 feet below the surface of the gravel road they found an iron pin. They took reference ties and dug a hole 10 feet by 10 feet by 5 feet but found no other evidence of the government corner.

August 31, 1978. Knutson set a McLeod County cast iron monument at the corner and tok additional reference ties.

February 20, 1995. We checked the reference ties.

Certificate of Location of Government Corner

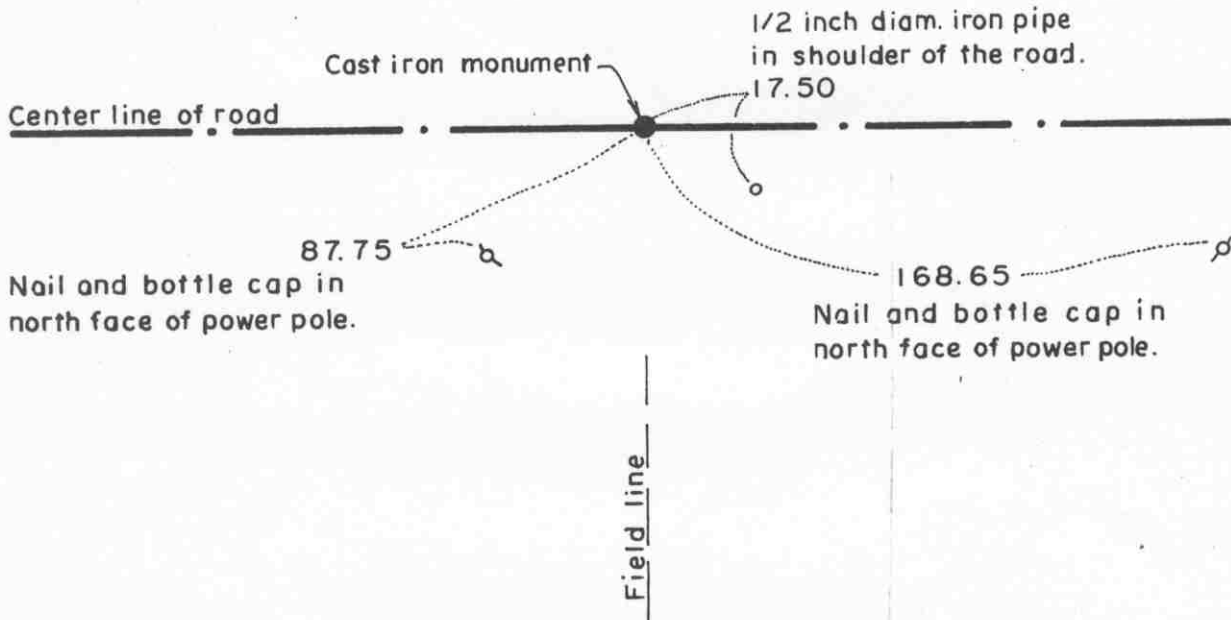
NORTH QUARTER corner, Section 21, Township 114 North, Range 30 West

SKETCH OF REFERENCE TIES (NO SCALE)

SECTION 16



Field line



SECTION 21

Statement of evidence relative to this corner location on sheet 2

I hereby certify that this document was prepared by me or under my direct supervision.

Willard Pellinen

Willard Pellinen
McLeod County Surveyor
License No. 9626.

Date Aug. 7, 1995

OFFICE OF THE COUNTY RECORDER
MCLEOD COUNTY, MINNESOTA

I hereby certify that this document was filed in this office at 9 o'clock A.M. on the 8th day of August 19 95.

GARMEN OSTLIE MULDER, MCLEOD COUNTY RECORDER

County Recorder

By Thyllis Sopkowiak, Deputy.

Document No. 267414

***Certificate of Location of Government Corner
North Quarter Corner, Section 21, Township 114 North, Range 30 West***

1855. Thomas Simpson of the General Land Office originally established this corner. He set a post in a mound with trench and pits, charred stake and planted osage orange seeds at the northeast and southwest corners of the mound.

1978. Adjoining land owners have accepted the center line of the east-west road, in line with a fence to the south as being the quarter corner.

July 6, 1978. Dickman Knutson, county surveyor, excavated for the corner (John Tupa from Hutchinson with a backhoe). Down 1 foot below the surface of the gravel road they found 1 inch diameter iron pin. They took available reference ties and below the iron pin they found 2 stones with a rotted wood stake on the south side of the stones. One stone was 10 inches in diameter and the other was 10 inches by 15 inches, set on end. These were in the center of the east-west road in line with the fence to the south.

August 31, 1978. Knutson set a McLeod County cast iron monument and took additional ties.

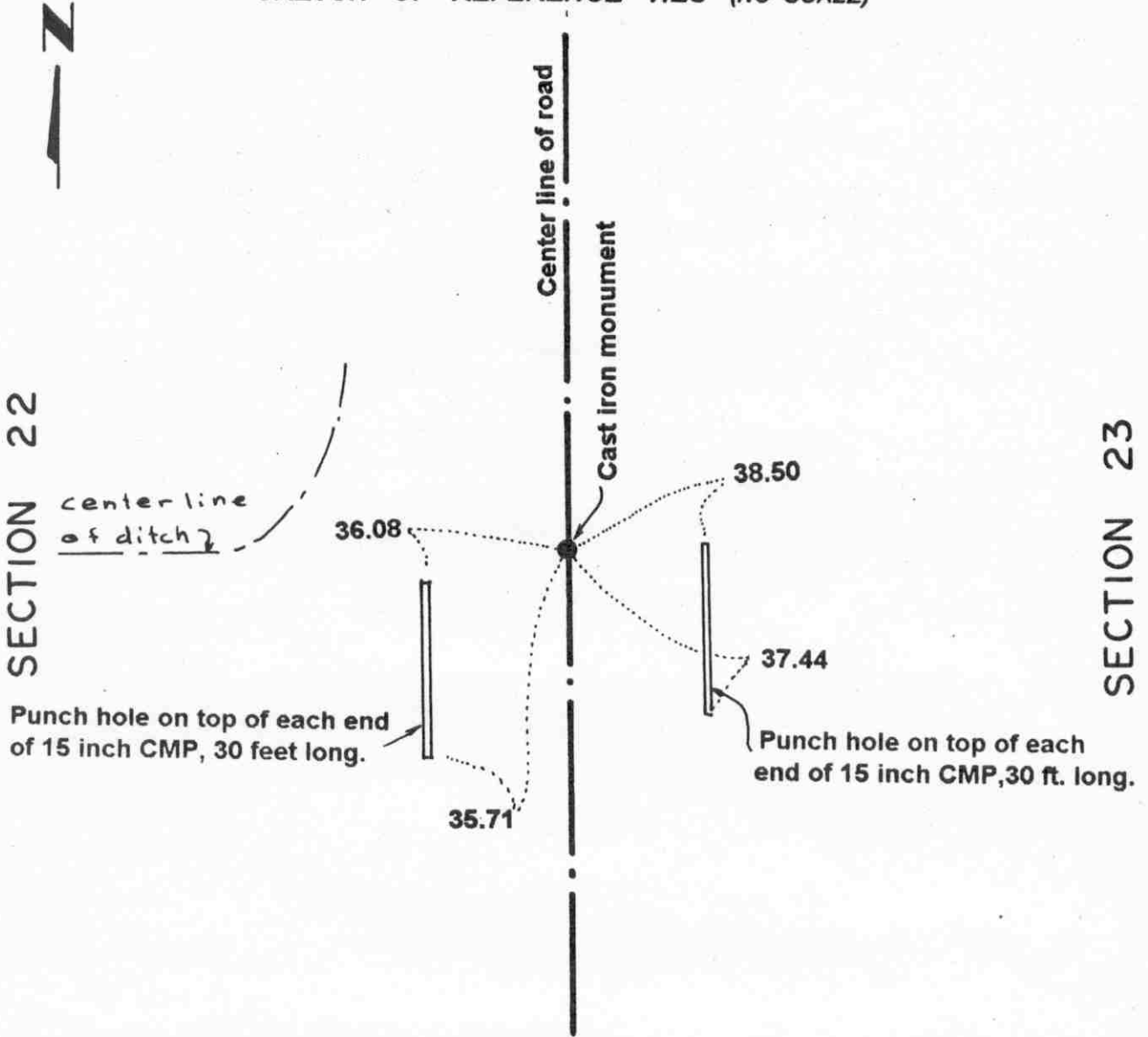
The monument set by Knutson is accepted as marking the location of the government corner. It fits long standing occupation lines and it perpetuates the location of older monuments.

February 20, 1995. We checked the reference ties.

Certificate of Location of Government Corner

EAST QUARTER corner, Section 22, Township 114 North, Range 30 West

SKETCH OF REFERENCE TIES (NO SCALE)



Statement of evidence relative to this corner location on sheet 2

I hereby certify that this document was prepared by me or under my direct supervision.

Willard Pellinen
Willard Pellinen
McLeod County Surveyor
License No. 9626.

Date July 6, 1995

OFFICE OF THE COUNTY RECORDER MCLEOD COUNTY, MINNESOTA

I hereby certify that this document was filed in this office at 9 o'clock A. M. on the 18th day of July 19 95.

(Armen) Ostlie Mueder, County Recorder

By _____, Deputy.

Document No. 267004

Certificate of Location of Government Corner
East Quarter Corner, Section 22, Township 114 North, Range 30 West

1855. Thomas Simpson of the General Land Office originally established this corner. He set a post in a mound at edge of marsh with trench and pits, charred stake and planted osage orange seeds at the northeast and southwest corners of the mound.

1941. County Highway Department field notes show this corner on a straight line between the section corners, 2644 feet north of the southeast corner of Section 22 and 2641.3 feet south of the northeast corner.

March 10, 1980. Melving Klinkner, 55 years old and in the Northeast Quarter of Section 22 for 19 years, said the ditch to the west of this corner was surveyed in 1962 and was built along the east-west quarter line of Section 22. Martin Roepke, 72 years old and in the Southeast Quarter of Section 22 all his life, also said the ditch was constructed along the quarter line.

1980. We dug for the corner, John Tupa from Hutchinson with a backhoe, but found no evidence of the corner.

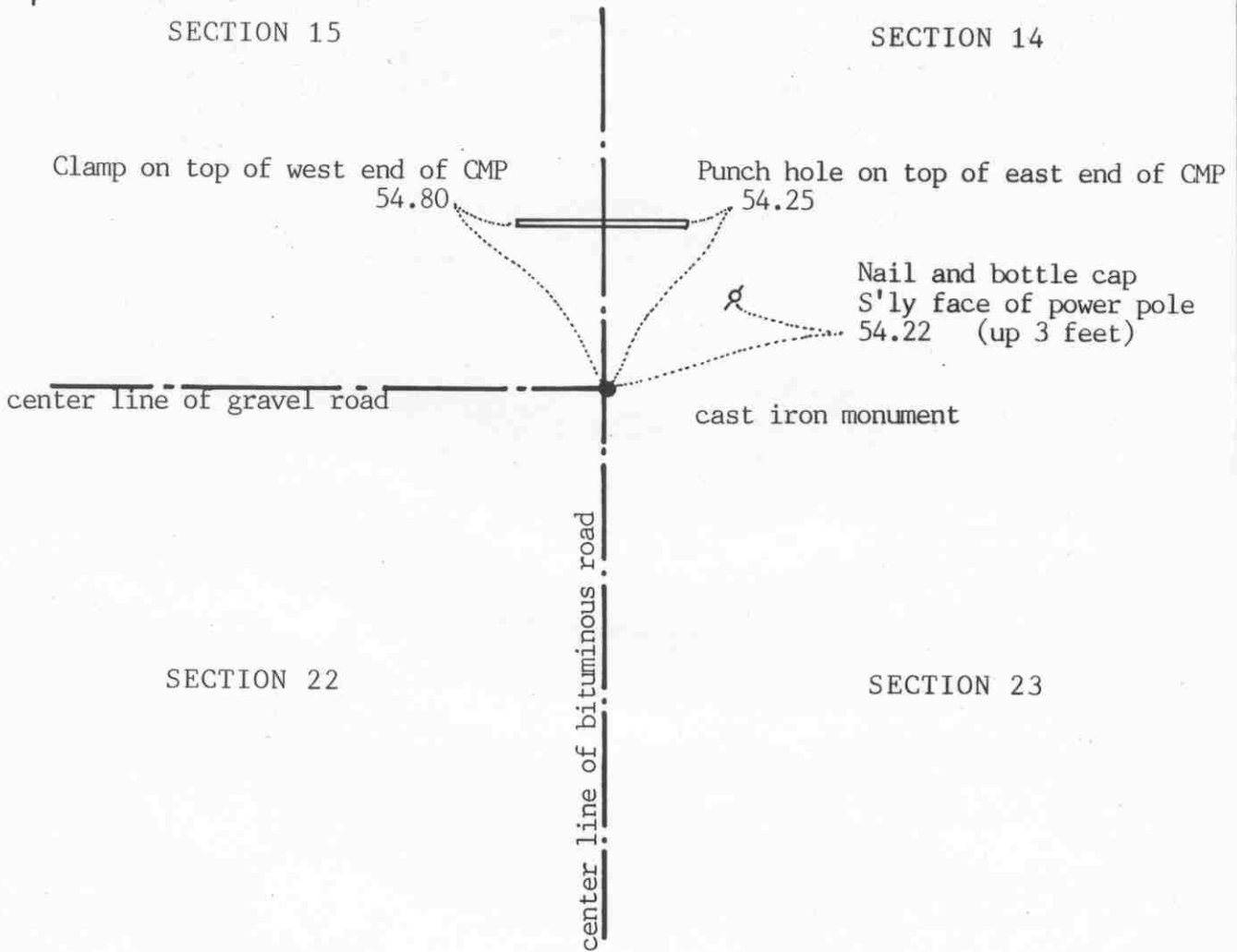
January 28, 1983. We set a half inch diameter iron pipe on a straight line between the section corners on a proration of the 1941 distances between the section corners, and took available reference ties. This fell on the center line of the north-south road in line with the center of the ditch to the west.

June 7, 1983. We replaced the iron pipe with a McLeod County cast iron monument.

April 28, 1995. We checked the reference ties.

Certificate of Location of Government Corner

SKETCH OF REFERENCE TIES (NO SCALE)



Statement of evidence relative to this corner location on sheet 2

I hereby certify that this document was prepared by me or under my direct supervision.

Willard Pellinen
Willard Pellinen
McLeod County Surveyor
License No. 9626

Date Jan 15, 1991

OFFICE OF THE COUNTY RECORDER
MCLEOD COUNTY, MINNESOTA.

I hereby certify that this document was filed in this office at 9 o'clock A. M. on the 22nd day of Jan., 1991.

Carmen Bellie, County Recorder
By _____, Deputy

Document No. 237205

Certificate of Location of Government Corner

1855. This corner was established by Thomas Simpson of the General Land Office. He set a post (in a marsh), erected mound with trench and pits and charred stake and he planted osage seeds at each angle.

1939. County Highway Department assumed the corner at the center line intersection and set an iron pin.

March 4, 1980. Clarence Hedtke, 40 years old, has lived in the Southeast Quarter of Section for 15 years thinks the center line intersection is the section corner. Melvin Klinkner, 55 years old, in the Northeast Quarter of Section 22 for 19 years old agrees.

May 29, 1980. We dug for the corner, John Tupa from Hutchinson with a backhoe. Down $1\frac{1}{2}$ feet below the road surface we found 2 iron pins. We took reference ties and dug deeper but found nothing else.

May 30, 1980. We set a spike at the corner.

June 7, 1983. We replaced the spike with a McLeod County cast iron monument.

January 3, 1990. We found the monument in good condition and the reference ties good.

There being no evidence to the contrary, we accept the iron pins we found as marking the correct location of the section corner.

Certificate of Location of Government Corner

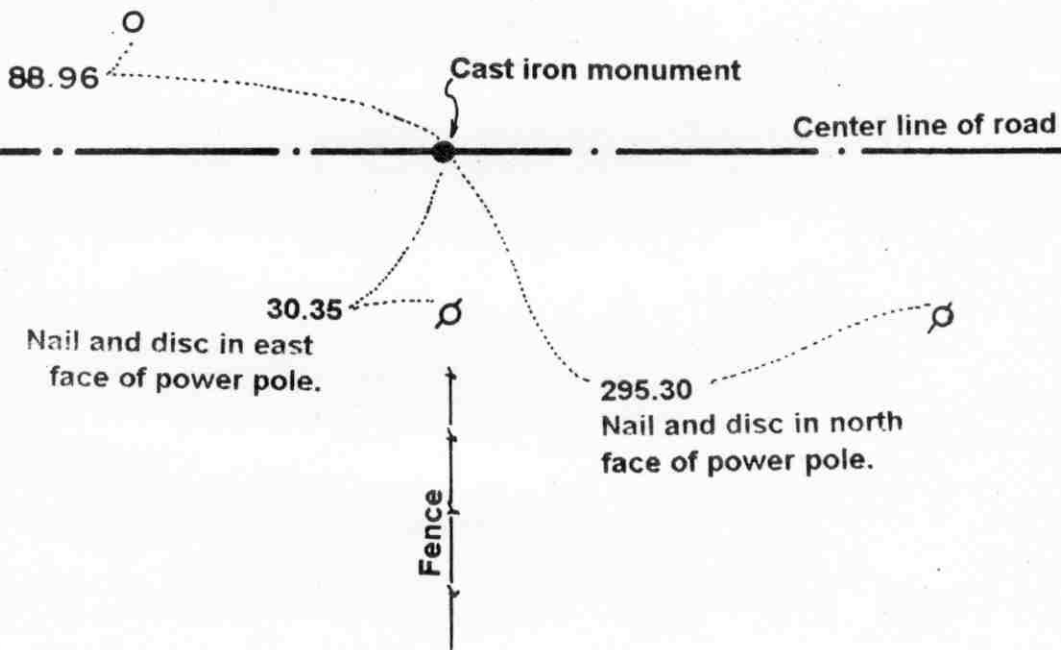
NORTH QUARTER corner, Section 22, Township 114 North, Range 30 West

SKETCH OF REFERENCE TIES (NO SCALE)

SECTION 15



Nail and bottle cap in
south face of tel. pole.



SECTION 22

Statement of evidence relative to this corner location on sheet 2

I hereby certify that this document was prepared by me or under my direct supervision.

Willard Pellinen
Willard Pellinen
McLeod County Surveyor
License No. 9626.

Date Sept. 7, 1995

OFFICE OF THE COUNTY RECORDER
MCLEOD COUNTY, MINNESOTA

I hereby certify that this document was filed in this office at 9 o'clock A. M. on the 14th day of Sept 19 95.

Carmin Ostlie Mulder, County Recorder

By _____, Deputy.

Document No. 268041

Certificate of Location of Government Corner
North Quarter Corner, Section 22, Township 114 North, Range 30 West

1855. Thomas Simpson of the General Land Office originally established this corner. He set a post in a mound with trench and pits, charred stake and planted osage orange seeds at the northeast and southwest corners of the mound.

March 22, 1978. Adjoining land owners agree the center of the east-west road in line with a fence to the south is the corner.

July 6, 1978. Dickman Knutson, county surveyor, excavated for the corner (John Tupa from Hutchinson with a backhoe). They found no evidence of the government corner.

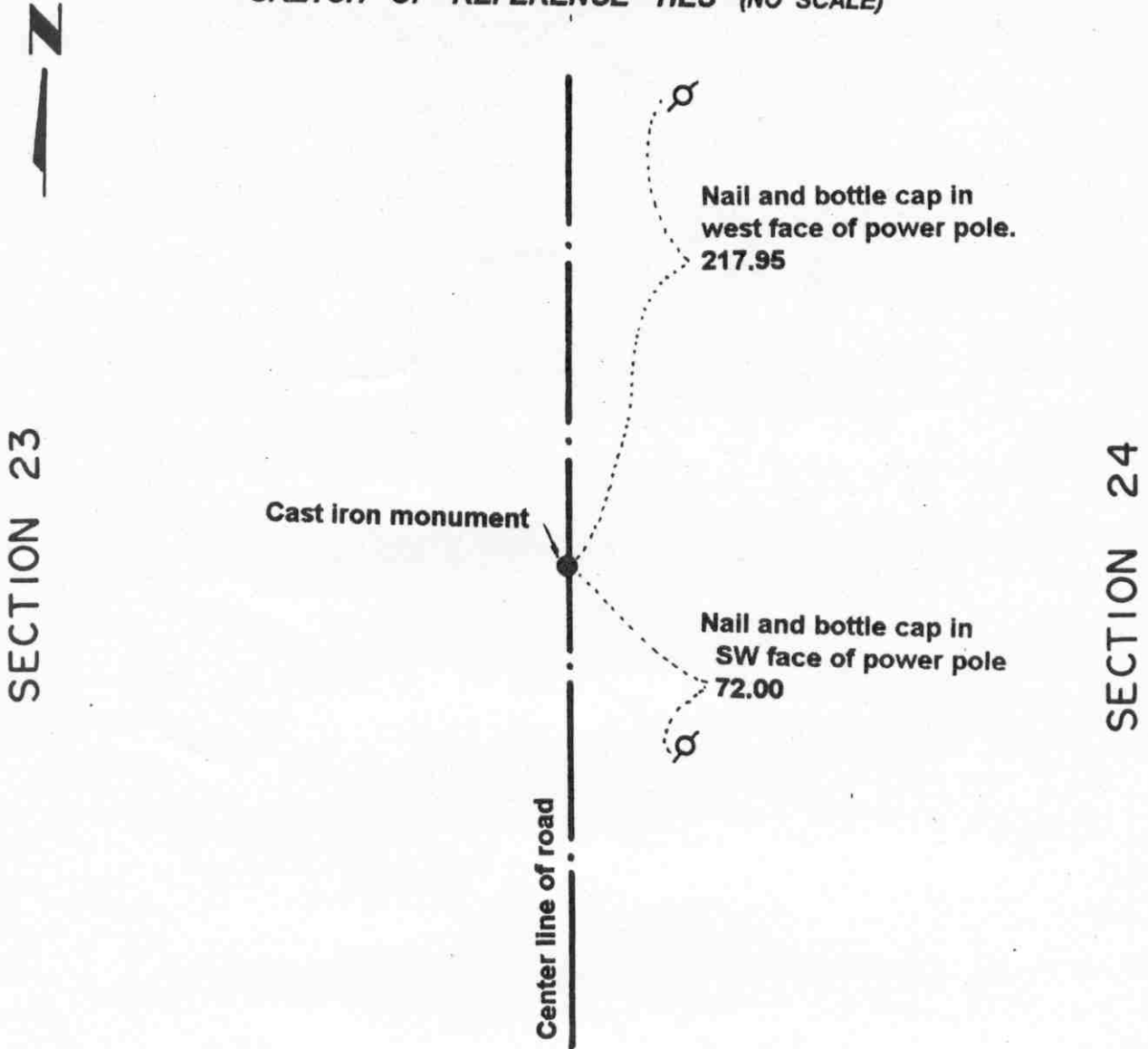
July 18, 1979. We set a McLeod County cast iron monument in the center of the east-west road, in line with the fence to the south and took available reference ties. This point is within a few feet of being on a split between the section corners.

June, 1994. We checked the reference ties.

Certificate of Location of Government Corner

EAST QUARTER corner, Section 23, Township 114 North, Range 30 West

SKETCH OF REFERENCE TIES (NO SCALE)



Statement of evidence relative to this corner location on sheet 2

I hereby certify that this document was prepared by me or under my direct supervision.

Willard Pellinen
Willard Pellinen
McLeod County Surveyor
License No. 9626.

Date Oct. 9, 1995

OFFICE OF THE COUNTY RECORDER MCLEOD COUNTY, MINNESOTA

I hereby certify that this document was filed in this office at 9 o'clock A. M. on the 13th day of October 19 95.

Carmen Postell & Gulder, County Recorder

By _____, Deputy.

Document No. 268575

***Certificate of Location of Government Corner
East Quarter Corner, Section 23, Township 114 North, Range 30 West***

1855. Thomas Simpson of the General Land Office originally established this corner. He set a post in a mound with trench and pits, charred stake and planted osage orange seeds at the northeast and southwest corners of the mound.

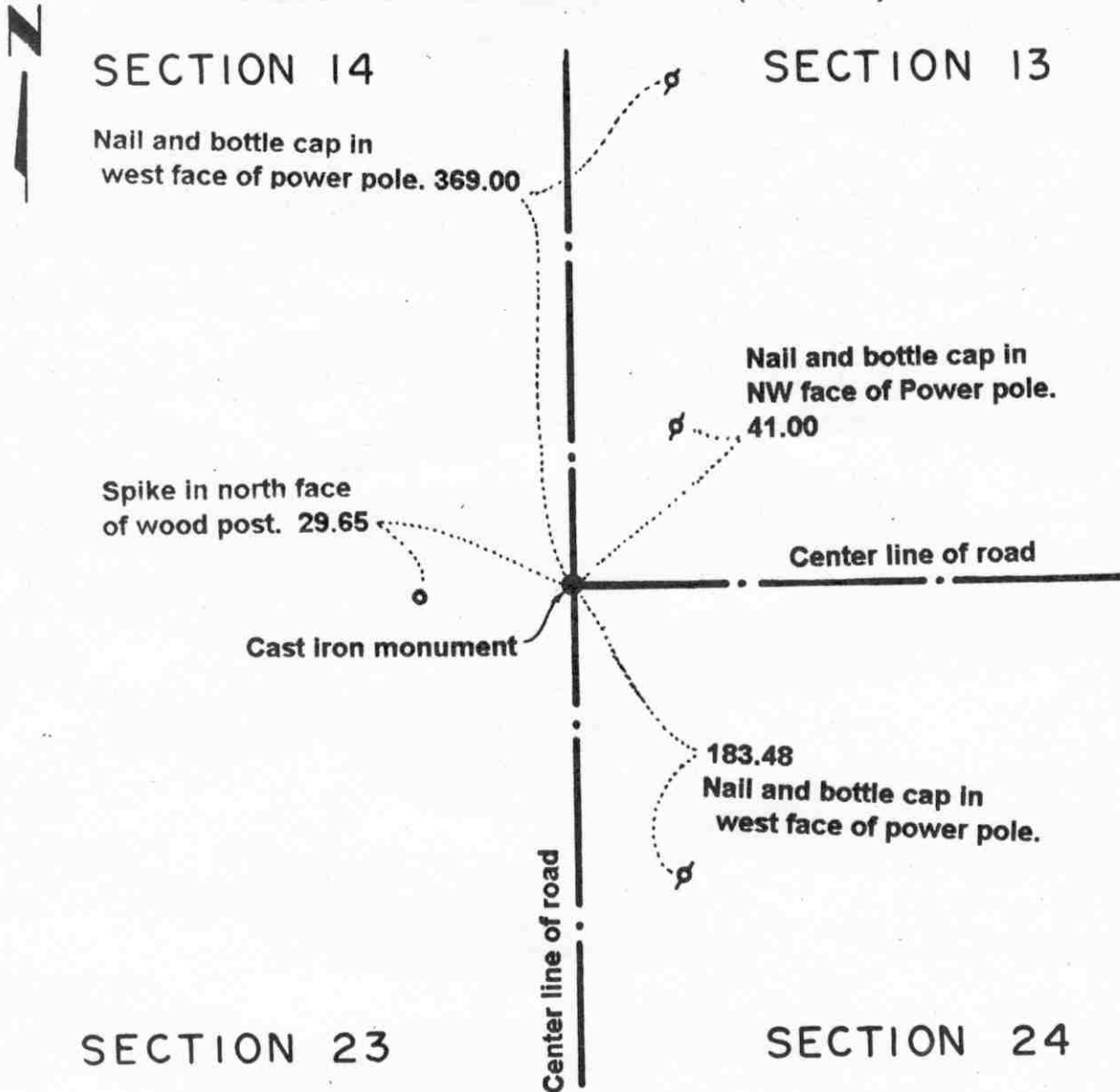
Delbert Rieke, surveyor, dug for this corner but found no evidence of the government corner. He set the corner using improvements. Using this location, Rieke shows a field line near the center of Section being along the east-west quarter line. Rieke shows a distance of 2637.6 to the northeast corner and 2648.4 feet to the southeast corner of Section 23. Dickman Knutson, county surveyor, accepted Rieke's location for the corner and set a Mcleod County cast iron monument in place of the iron pipe set by Rieke.

June, 1994. We checked the reference ties.

Certificate of Location of Government Corner

NORTHEAST corner, Section 23, Township 114 North, Range 30 West

SKETCH OF REFERENCE TIES (NO SCALE)



Statement of evidence relative to this corner location on sheet 2

I hereby certify that this document was prepared by me or under my direct supervision.

Willard Pellinen
Willard Pellinen
McLeod County Surveyor
License No. 9626.

Date July 6, 1995

OFFICE OF THE COUNTY RECORDER MCLEOD COUNTY, MINNESOTA

I hereby certify that this document was filed in this office at 9 o'clock A. M. on the 18th day of July, 19 95.

Carmen Estlie Mulder, County Recorder

By _____, Deputy.

Document No. 267005

Certificate of Location of Government Corner
Northeast Corner, Section 23, Township 114 North, Range 30 West

1855. Thomas Simpson of the General Land Office originally established this corner. He set a post in a mound with trench and pits, charred stake and planted osage orange seeds at each angle.

1973. Dickman Knutson, county surveyor, dug for the corner (John Tupa from Hutchinson with a backhoe). They found a stone at the center line intersection of roads north, south and east. They took available reference ties. This has been accepted by adjoining land owners as the section corner.

July 3, 1973. Knutson set a McLeod County cast iron monument.

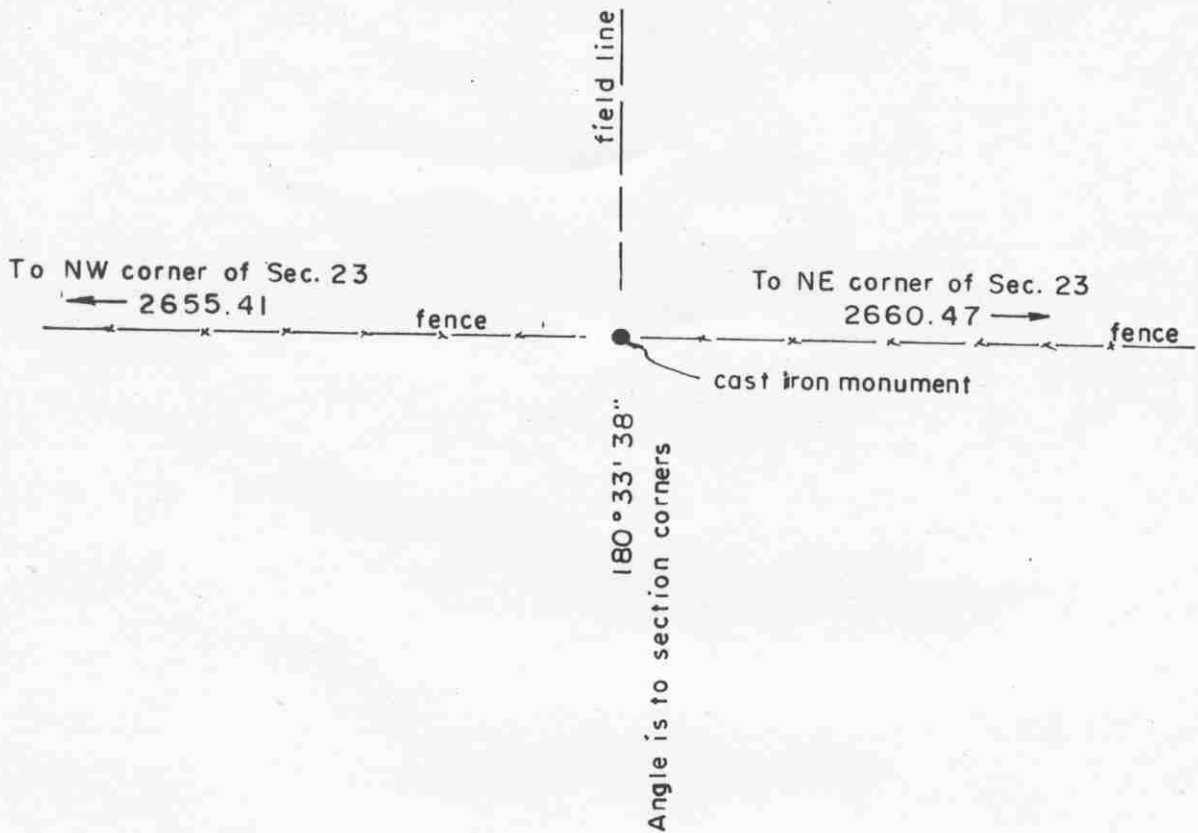
June, 1994. We checked the reference ties.

Certificate of Location of Government Corner



SKETCH OF REFERENCE TIES
(NO SCALE)

SECTION 14



SECTION 23

Statement of evidence relative to this corner location on sheet 2

I hereby certify that this document was prepared by me or under my direct supervision.

Willard Pellinen
Willard Pellinen
McLeod County Surveyor
License No. 9626

Date January 30, 1991

OFFICE OF THE COUNTY RECORDER
MCLEOD COUNTY, MINNESOTA.

I hereby certify that this document was filed in this office at 1:30 o'clock P.M. on the 4th day of Feb, 1991.

Carmen Ostlie, County Recorder

By _____, Deputy

Document No. 237398

NORTH QUARTER corner, Section 23, Township 114 North, Range 30 West

Certificate of Location of Government Corner

1855. This corner was established by Thomas Simpson of the General Land Office. He set a post in a mound of earth with trench, pits and charred stake and he planted osage orange seeds at the northeast and southwest corners of the mound.

March, 1980. Keith Pikal, 40 years old, has lived in the Southeast Quarter of Section 14 all his life, stated the fence running east and west and the field line running north has been accepted as the correct quarter corner. Mr Clarence Hedtke, 40 years old, in the Southeast Quarter of Section 15 for 15 years old agrees. His father was the former owner of the Southwest Quarter of Section 14.

October 13, 1983. We dug around the intersection of the fence and the field line but found nothing. We set a McLeod County cast iron monument at the intersection. This is within $2\frac{1}{2}$ feet of being on a split between the section corners and about 13 feet south of a straight line.

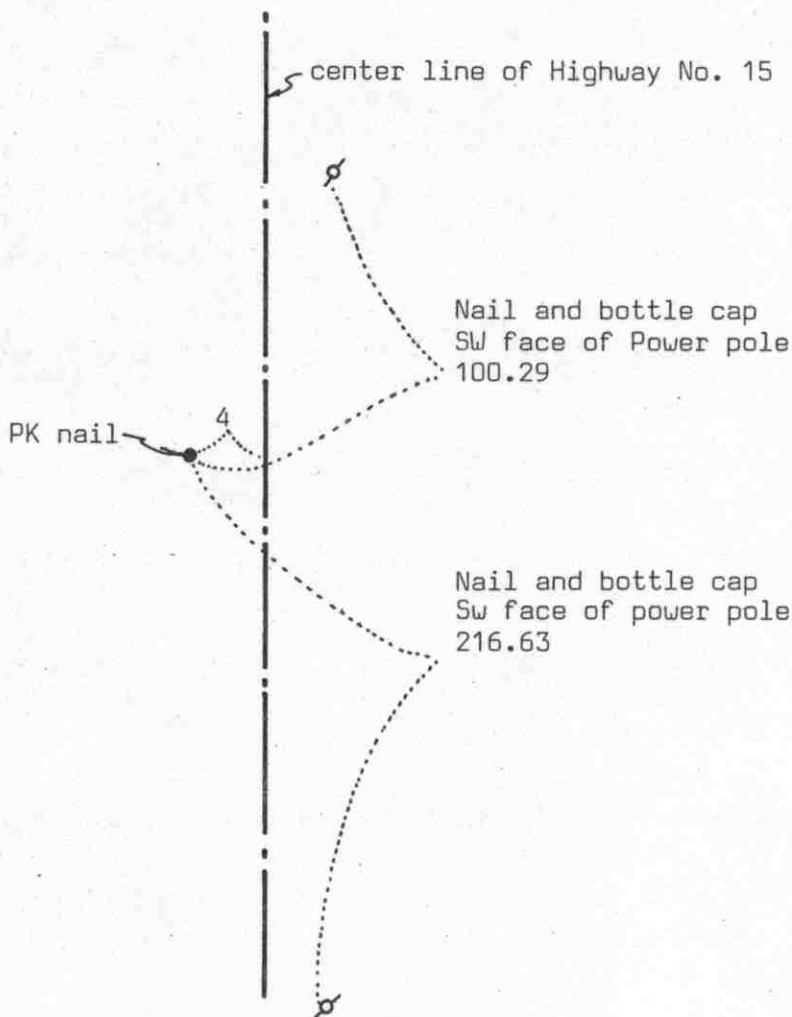
There being no evidence to the contrary, we accept this location as being the correct quarter corner.

January 4, 1990. We found the monument in good condition. There are no reference ties except the section corners.

Certificate of Location of Government Corner



SKETCH OF REFERENCE TIES
(NO SCALE)



Statement of evidence relative to this corner location on sheet 2

I hereby certify that this document was prepared by me or under my direct supervision.

Willard Pellinen

Willard Pellinen
McLeod County Surveyor
License No. 9626

Date 4/7/89

OFFICE OF THE COUNTY RECORDER
MCLEOD COUNTY, MINNESOTA.

I hereby certify that this document was filed in this office at 4 o'clock P.M. on the 20th day of April, 19 89.

Carmen Dotlie, County Recorder

By _____, Deputy

Document No. 227813

Certificate of Location of Government Corner

This corner was originally established by the government in 1855. John Ryan set a post, deposited charcoal, dug pits and trench, built a mound and planted osage orange seeds at the corners of the mound.

State Highway No. 15 right of way plans show this corner to be 4 feet left of center line station 458 + 40.1.

In 1967 McCombs Knutson Associates (Dickman Knutson, County Surveyor) set a PK nail 4 feet west of station 458+40.1 as shown on the highway plans.

On December 21, 1970 MKA took new reference ties.

On November 21, 1986, we measured the east line of Section 24 and had a distance of 2637.05 feet to the southeast corner and 2656.63 feet to the northeast corner of Section 24./

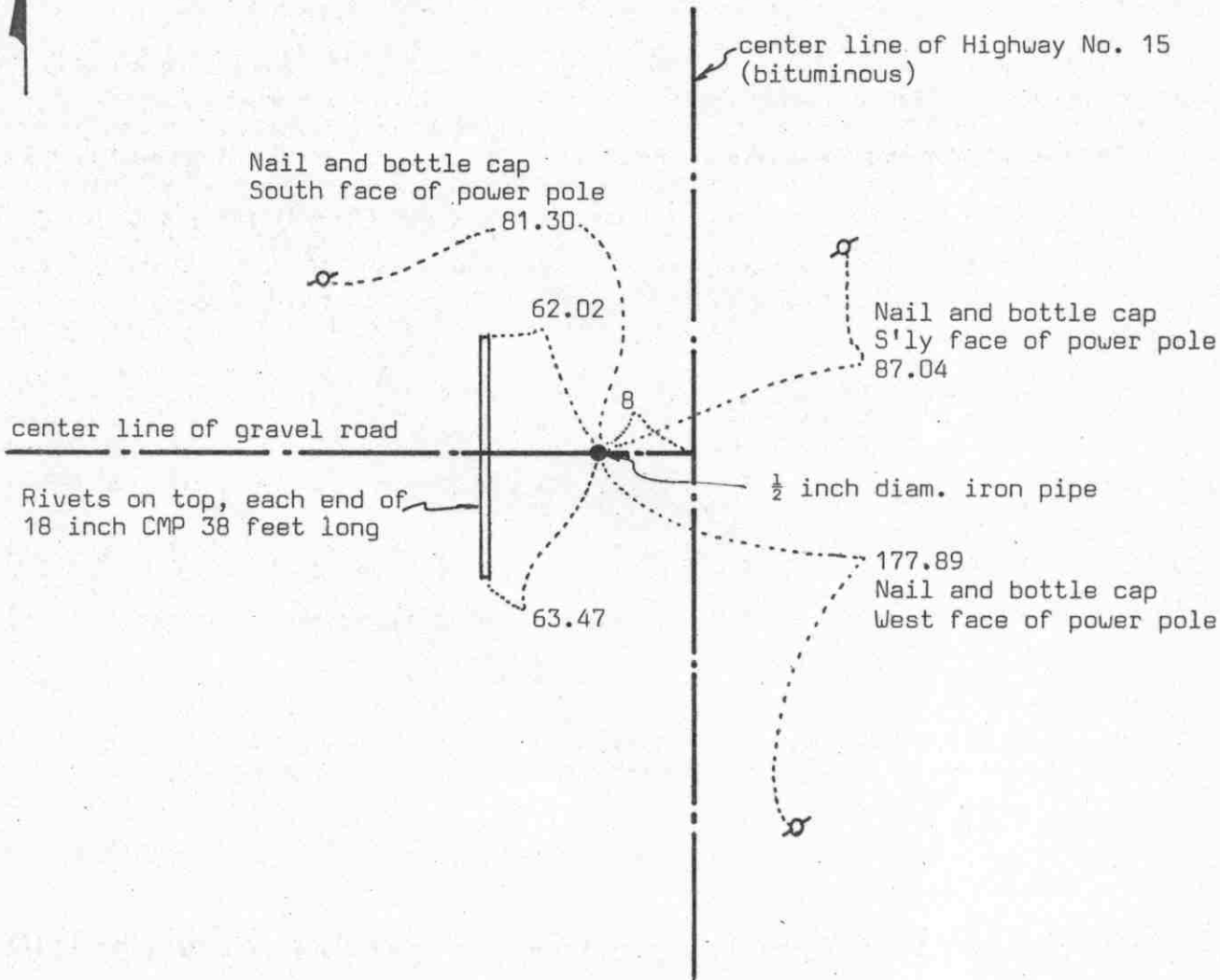
On February 1, 1989, we found the PK nail and checked the reference ties.

Certificate of Location of Government Corner



SKETCH OF REFERENCE TIES

(NO SCALE)



Statement of evidence relative to this corner location on sheet 2

I hereby certify that this document was prepared by me or under my direct supervision.

Willard Pellinen

Willard Pellinen
McLeod County Surveyor
License No. 9626

Date 4/5/89

OFFICE OF THE COUNTY RECORDER
MCLEOD COUNTY, MINNESOTA.

I hereby certify that this document was filed in this office at 4 o'clock P.M. on the 20th day of April, 1989.

Carmin Pottier, County Recorder

By _____, Deputy

Document No. 227812

NORTHEAST corner, Section 24, Township 114 North, Range 30 West

Certificate of Location of Government Corner

This corner was originally set by John Ryan of the Government Land Office in 1855. He "set post to sections 13, 18, 19, and 24, deposited charcoal, dug pits and trench, built mound and planted osage orange seeds at mound.

On November 2, 1970, McCombs Knutson Associates (Dickman Knutson, County Surveyor) set a PK nail at the corner, 8 feet west of State Highway No. 15 center line station 484+93.4 as shown on the right of way map. Ties to P.O.T. station 484+93.4 on the highway map.

On December 12, 1976, we reset a PK nail using 1970 ties.

On November 27, 1983, we found the PK nail and reference ties good.

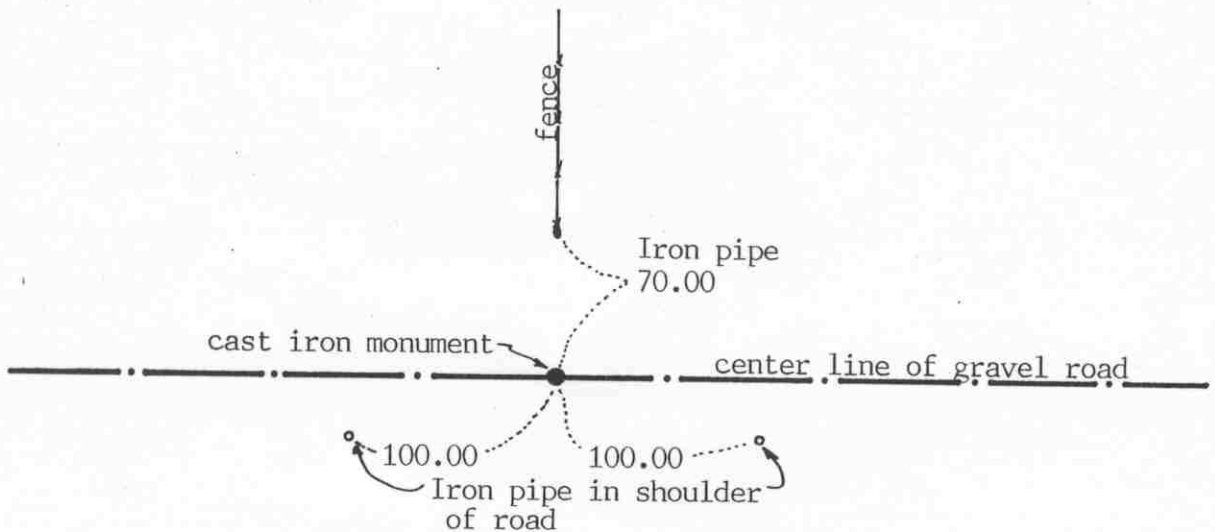
On January 31, 1989, we set a $\frac{1}{2}$ inch diameter iron pipe at the corner using the old reference ties. Road has been resurfaced.

We believe the section corner has been perpetuated by the highway alignment and stationing.

Certificate of Location of Government Corner

SKETCH OF REFERENCE TIES
(NO SCALE)

SECTION 13



2664.72 feet to northwest corner of Section 24
2626.48 feet to northeast corner of Section 24

Corner is 2.12 feet north of a straight line between sec. corners

SECTION 24

Statement of evidence relative to this corner location on sheet 2

I hereby certify that this document was prepared by me or under my direct supervision.

Willard Pellinen

Willard Pellinen
McLeod County Surveyor
License No. 9626

Date Jan. 30, 1991

OFFICE OF THE COUNTY RECORDER
MCLEOD COUNTY, MINNESOTA.

I hereby certify that this document was filed in this office at 1:30 o'clock P.M. on the 4th day of Feb, 1991.

Carmen Ostlie, County Recorder

By _____, Deputy

Document No. 237399

NORTH QUARTER corner, Section 24, Township 114 North, Range 30 West

Certificate of Location of Government Corner

This corner was established by the government in 1855. Thomas Simpson set a post in a mound of earth, with trench, pits, charred stake and he planted osage orange seeds at the northeast and southwest corners of the mound.

1974. Dave Cross of Rieke-Carroll-Muller Associates, surveyors, dug for the corner and found a stone. He set a railroad spike at the surface of the road and took reference ties. Dickman Knutson, county surveyor, accepted the stone found by Cross as marking the quarter corner.

July 3, 1975. Knutson replaced the railroad spike with a McLeod County cast iron monument.

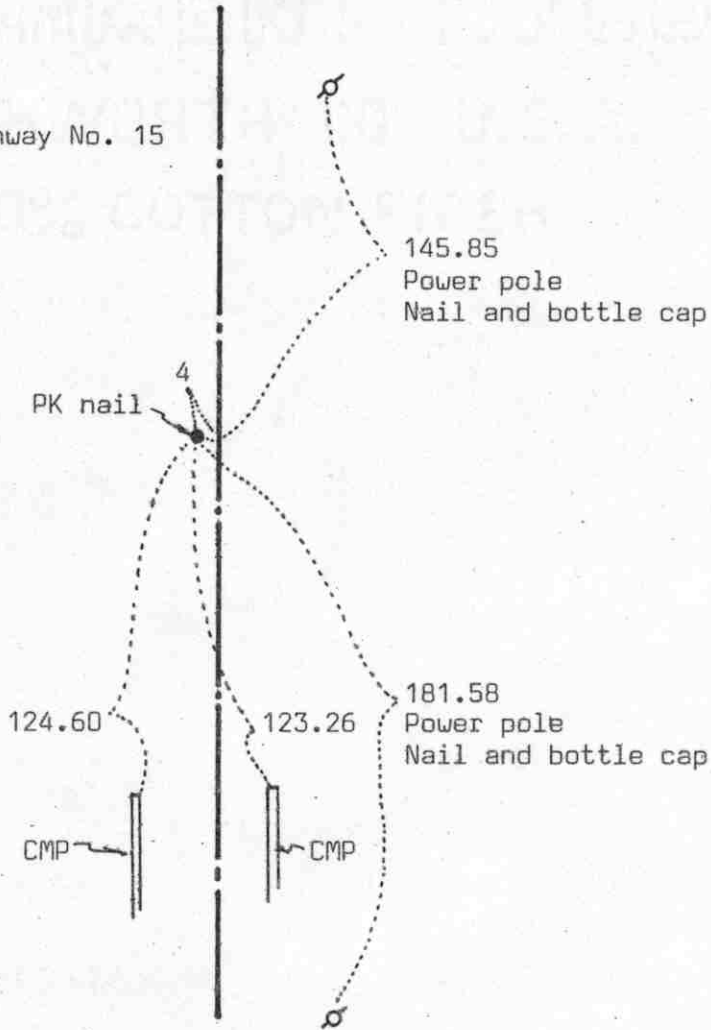
January 9, 1990. We found the cast iron monument in good condition and checked the reference ties.

Certificate of Location of Government Corner



SKETCH OF REFERENCE TIES
(NO SCALE)

Center line of Highway No. 15



Statement of evidence relative to this corner location on sheet 2

I hereby certify that this document was prepared by me or under my direct supervision.

Willard Pellinen
Willard Pellinen
McLeod County Surveyor
License No. 9626

Date 4/8/89

OFFICE OF THE COUNTY RECORDER
MCLEOD COUNTY, MINNESOTA.

I hereby certify that this document was filed in this office at 4 o'clock P.M. on the 20th day of April, 1989.

Carmen Postle, County Recorder
By _____, Deputy

Document No. 227815

Certificate of Location of Government Corner

This corner was originally set by the government in 1855. John Ryan set a post, deposited charcoal, dug pits and trench, built mound and planted osage orange seeds at the corners of the mound.

State Highway No. 15 right of way plans show the corner to be 4 feet left of P.O.T. station 405+54.9.

In February, 1969, McCombs Knutson Associates (Dickman Knutson, county surveyor) set a PK nail half way between section corners 4 feet west of the center line of Highway No. 15.

In 1970, McCombs Knutson checked the field line near the center of section 25 and found it to be within $3\frac{1}{2}$ feet of being on a straight line between the east and west quarter corners. The field line was south of a straight line.

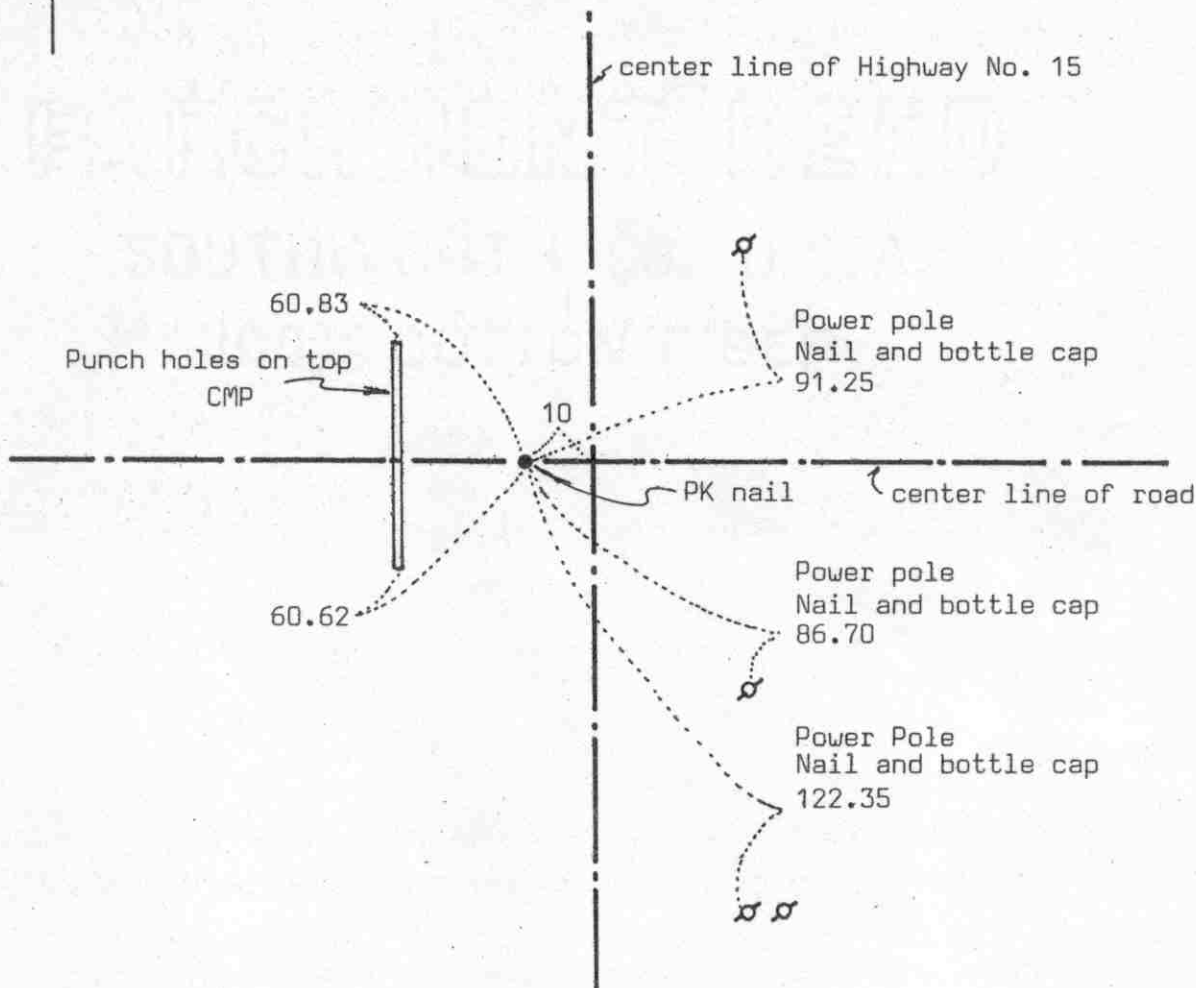
On October 26, 1983, we checked the corner and found it half way between the section corners and the reference ties good.

On January 31, 1989, we found the reference ties still good to a PK nail at the corner.

Certificate of Location of Government Corner



SKETCH OF REFERENCE TIES
(NO SCALE)



Statement of evidence relative to this corner location on sheet 2

I hereby certify that this document was prepared by me or under my direct supervision.

Willard Pellinen

Willard Pellinen
McLeod County Surveyor
License No. 9626

Date 4/8/89

OFFICE OF THE COUNTY RECORDER
MCLEOD COUNTY, MINNESOTA.

I hereby certify that this document was filed in this office at 4 o'clock P.M. on the 20th day of April, 1989.

Carmen Potlie, County Recorder

By _____, Deputy

Document No. 227814

Certificate of Location of Government Corner

This corner was established by the government in 1855. John Ryan set a post, deposited charcoal, dug pits and trench, built mound and planted osage orange seeds at the corners of the mound.

State Highway right of way plans show the corner to be 10 feet left of P.I. station 432+01.8.

In February 1969, McCombs Knutson Associates (Dickman Knutson, county surveyor) found an iron pipe 10 feet west of P.I. 432+01.8.

On November 2, 1970, MKA took new reference ties to the iron pipe.

In 1974 RCM used the iron pipe as the section corner in a survey in Section 24.

On January 31, 1989, we found a PK nail at the corner, reference ties still good.

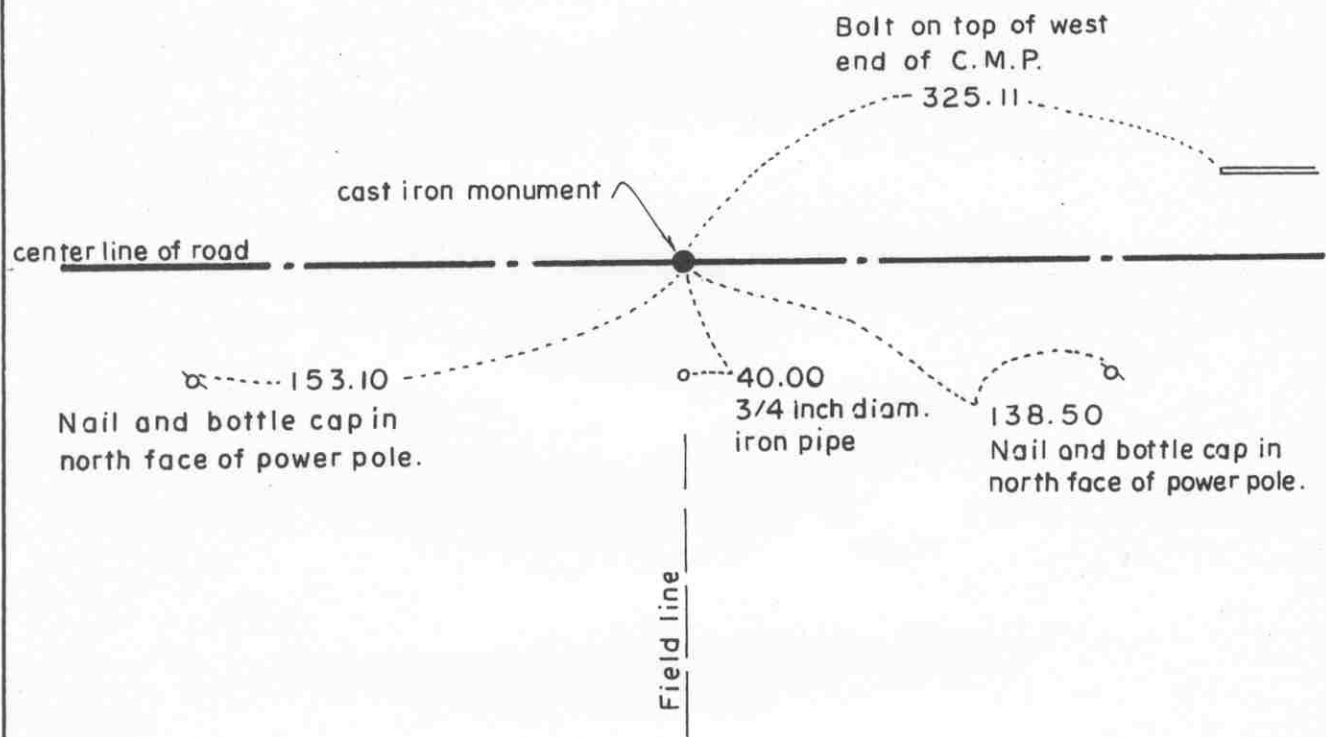
Certificate of Location of Government Corner

NORTH QUARTER corner, Section 25, Township 114 North, Range 30 West

SKETCH OF REFERENCE TIES (NO SCALE)



SECTION 24



SECTION 25

Statement of evidence relative to this corner location on sheet 2

I hereby certify that this document was prepared by me or under my direct supervision.

Willard Pellinen
 Willard Pellinen
 McLeod County Surveyor
 License No. 9626.

Date July 5, 1995

OFFICE OF THE COUNTY RECORDER
 MCLEOD COUNTY, MINNESOTA

I hereby certify that this document was filed in this office at 9 o'clock A.M. on the 18th day of July, 1995.

Armen Astlie Mulder, County Recorder

By _____, Deputy.

Document No. 267006

Certificate of Location of Government Corner
North Quarter Corner, Section 25, Township 114 North, Range 30 West

1855. Thomas Simpson of the General Land Office established this corner.

1974. Delbert Rieke, surveyor, dug for the corner but found no evidence of the government corner. He set an iron pipe in the center of the east-west road in line with a field line to the south. This was within 3 feet of being on a split between the section corners.

October 13, 1975. Dickman Knutson, county surveyor, replaced the iron pipe with a McLeod County cast iron monument and took available reference ties.

February 21, 1995. We checked the reference ties.

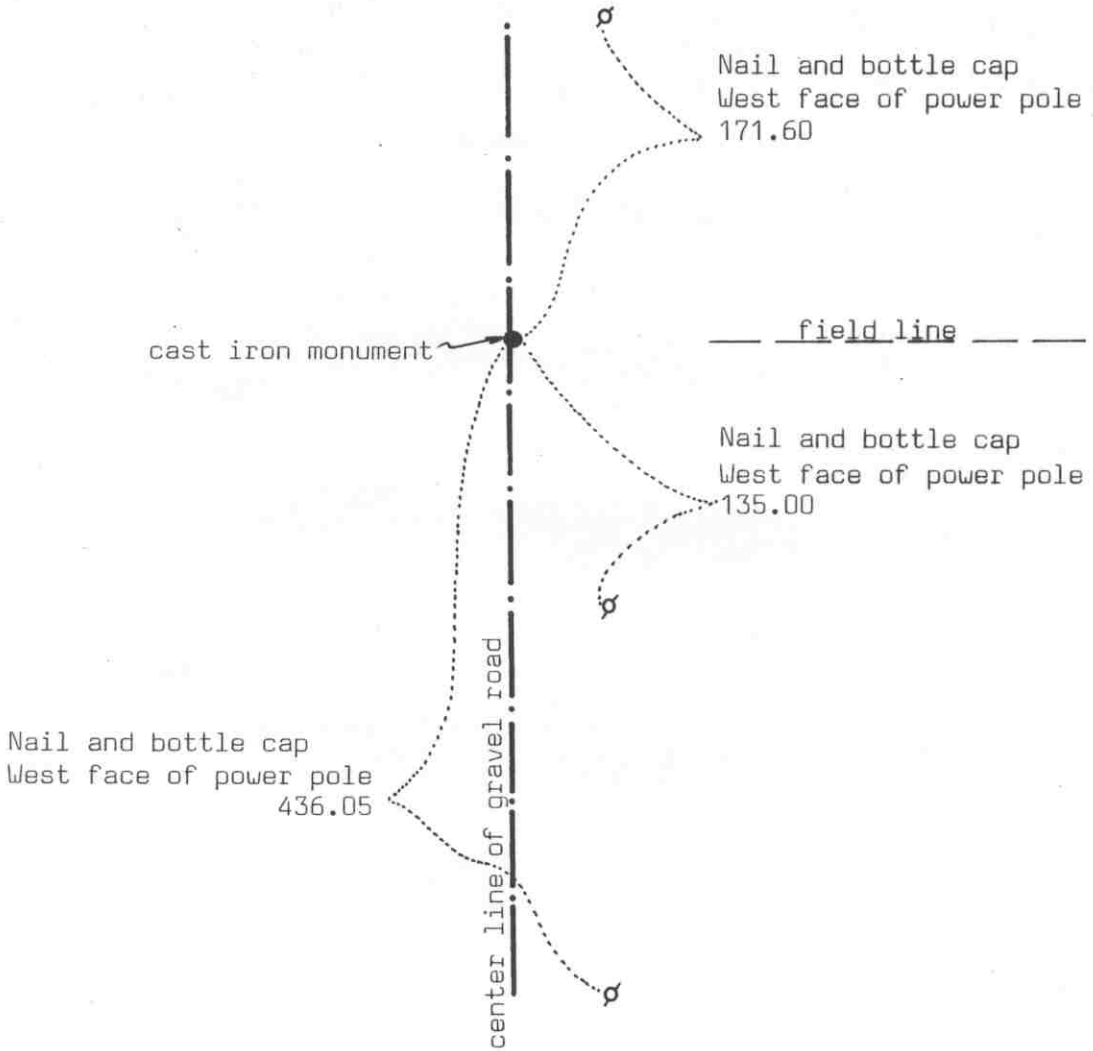
Certificate of Location of Government Corner



SKETCH OF REFERENCE TIES
(NO SCALE)

SECTION 26

SECTION 25



Statement of evidence relative to this corner location on sheet 2

I hereby certify that this document was prepared by me or under my direct supervision.

Willard Pellinen

Willard Pellinen
McLeod County Surveyor
License No. 9626

Date Jan. 7, 1991

OFFICE OF THE COUNTY RECORDER
MCLEOD COUNTY, MINNESOTA.

I hereby certify that this document was filed in this office at 3 o'clock P.M. on the 15th day of Jan, 1991.

Carmen Ostlie, County Recorder

By _____, Deputy

Document No. 237128

EAST QUARTER corner, Section 26, Township 114 North, Range 30 West

Certificate of Location of Government Corner

This corner was originally set by the General Land Office in 1855. Thomas Simpson set a post in mound with trench, pits and charred stake and he planted osage orange seeds northeast and southwest.

March 1980. Mr. Dennis Schuette, 32 years old, in the Northwest Quarter of Section 25 for 5 years, says steel posts are along the south line of the Northwest Quarter of Section 25. Leonard Becker, 65 years old, in the Southwest Quarter of Section 25 for 30 years said the Township Board came out and said old grass strip was correct line, steel posts were put in then, around 1970. No corner was found.

March 1978. We measured the east line of the Northeast Quarter and set a temporary quarter corner opposite the steel post.

July, 1978. We dug for the corner, John Tupa from Hutchinson with a backhoe. We dug a hole 15 feet long, 6 feet wide and 5 feet deep, but found nothing.

A straight line from our temporary corner to the east quarter corner of Section 25 hits the center of Section by occupation within a few feet.

January 10, 1984. We measured the east line of Section 26 and found the center line P.I. of the road $\frac{1}{4}$ mile south is half way between our temporary corner and the southeast corner of Section 26.

May 17, 1984. We set a McLeod County cast iron monument at the location of our temporary corner, and took reference ties.

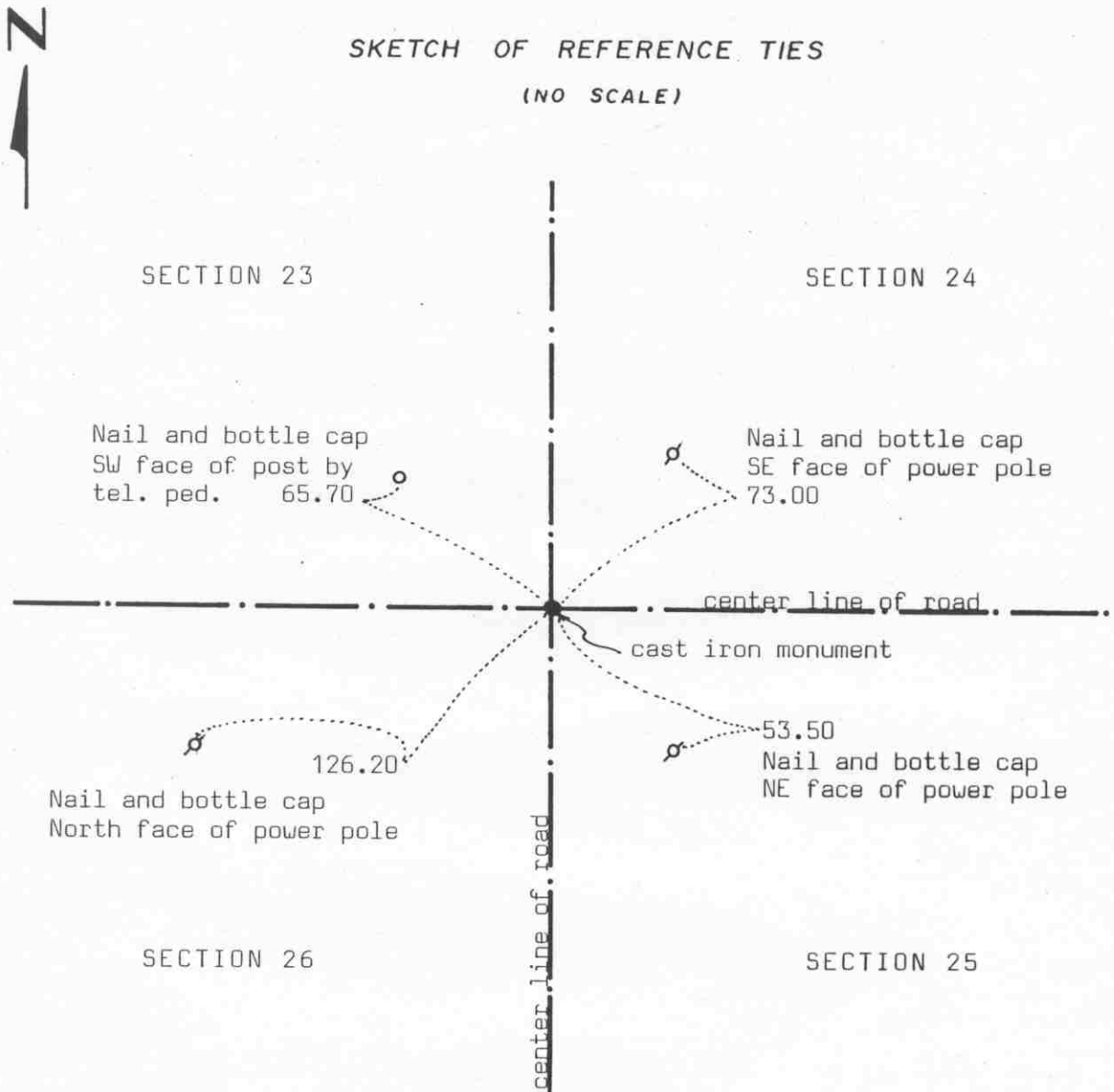
September 7, 1989. We found the cast iron monument in good condition and checked the reference ties.

Lost methods would place this corner 5.31 feet north and 2.31 feet west of the monument.

Certificate of Location of Government Corner

SKETCH OF REFERENCE TIES

(NO SCALE)



Statement of evidence relative to this corner location on sheet 2

I hereby certify that this document was prepared by me or under my direct supervision.

Willard Pellinen

Willard Pellinen
McLeod County Surveyor
License No. 9626

Date Jan. 6, 1991

OFFICE OF THE COUNTY RECORDER
MCLEOD COUNTY, MINNESOTA.

I hereby certify that this document was filed in this office at 3 o'clock P.M. on the 15th day of Jan, 1991.

Carmen Hotlie, County Recorder

By _____, Deputy

Document No. 237127

Certificate of Location of Government Corner

This corner was originally established by the government in 1855. Thomas Simpson set a post, erected mound with trench and pits, set charred stake and planted osage orange seeds at the corners of the mound.

1963. A.G.Gary of the Conservation Department set the corner using ties from the County Engineer. We don't know what he set.

October 28, 1974. Rieke-Carroll-Muller Associates, surveyors, dug and found an iron pipe at the center line intersection of the roads.

October 13, 1975. Dickman Knutson, county surveyor, replaced the iron pipe with a McLeod County cast iron monument and took reference ties.

September 7, 1989. We found the monument in good condition and checked the reference ties.

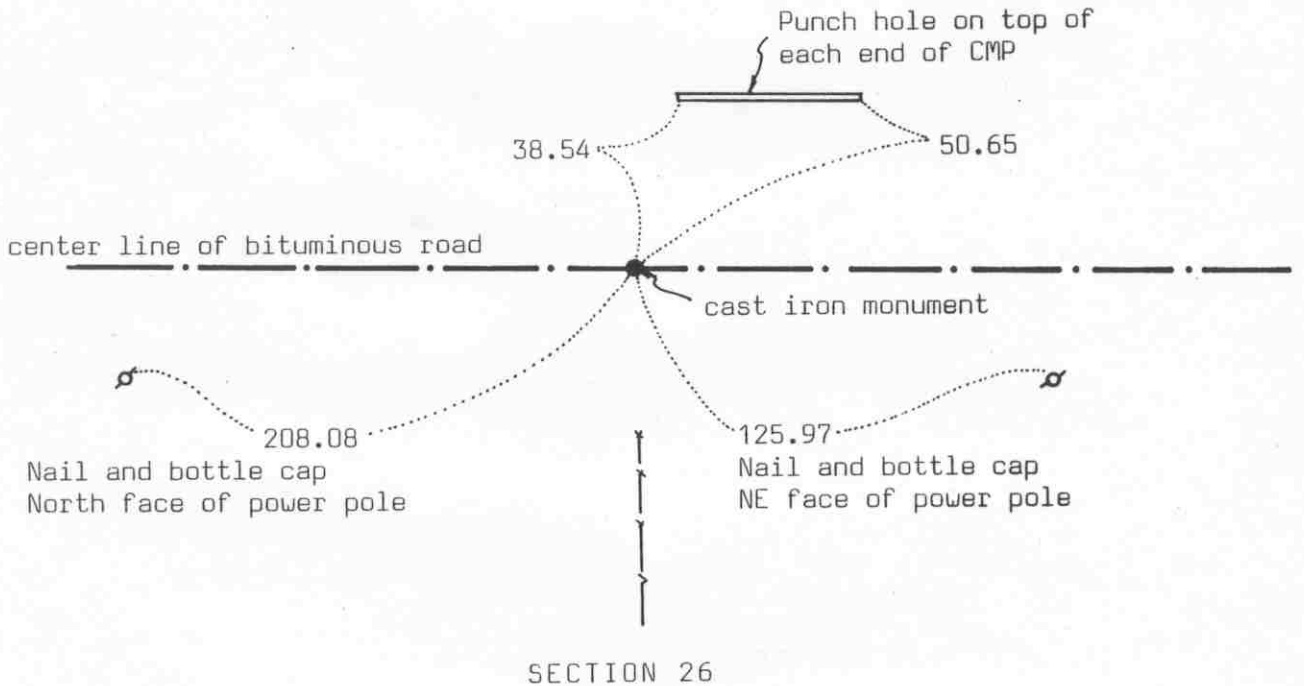
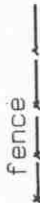
Certificate of Location of Government Corner



SKETCH OF REFERENCE TIES

(NO SCALE)

SECTION 23



Statement of evidence relative to this corner location on sheet 2

I hereby certify that this document was prepared by me or under my direct supervision.

Willard Pellinen

Willard Pellinen
McLeod County Surveyor
License No. 9626

Date Jan. 6, 1991

OFFICE OF THE COUNTY RECORDER
MCLEOD COUNTY, MINNESOTA.

I hereby certify that this document was filed in this office at 3 o'clock P.M. on the 15th day of Jan, 1991.

Carmen O'Brien, County Recorder

By _____, Deputy

Document No. 237129

Certificate of Location of Government Corner

The government notes show this corner was set in 1855 by Thomas Simpson. He set a post in a mound with trench and pits, charred stake and he planted osage orange seeds northeast and southwest.

March 14, 1978. We measured the north line of Section 26 and set a temporary north quarter corner on the center line of the road in line with fences north and south.

June 2, 1978. We dug for the corner, John Tupa from Hutchinson with a backhoe. Down 4 feet below the road surface we found a stone, sharp point up, with a rotted wood stake beside it. We left the stone in place and took reference ties. This stone was in the center line of the road in line with the fences.

July 18, 1979. We set a McLeod County cast iron monument at the corner and took additional ties.

September 7, 1989. The corner had been destroyed by road construction. We set a $\frac{1}{2}$ inch diameter iron pipe using the reference ties.

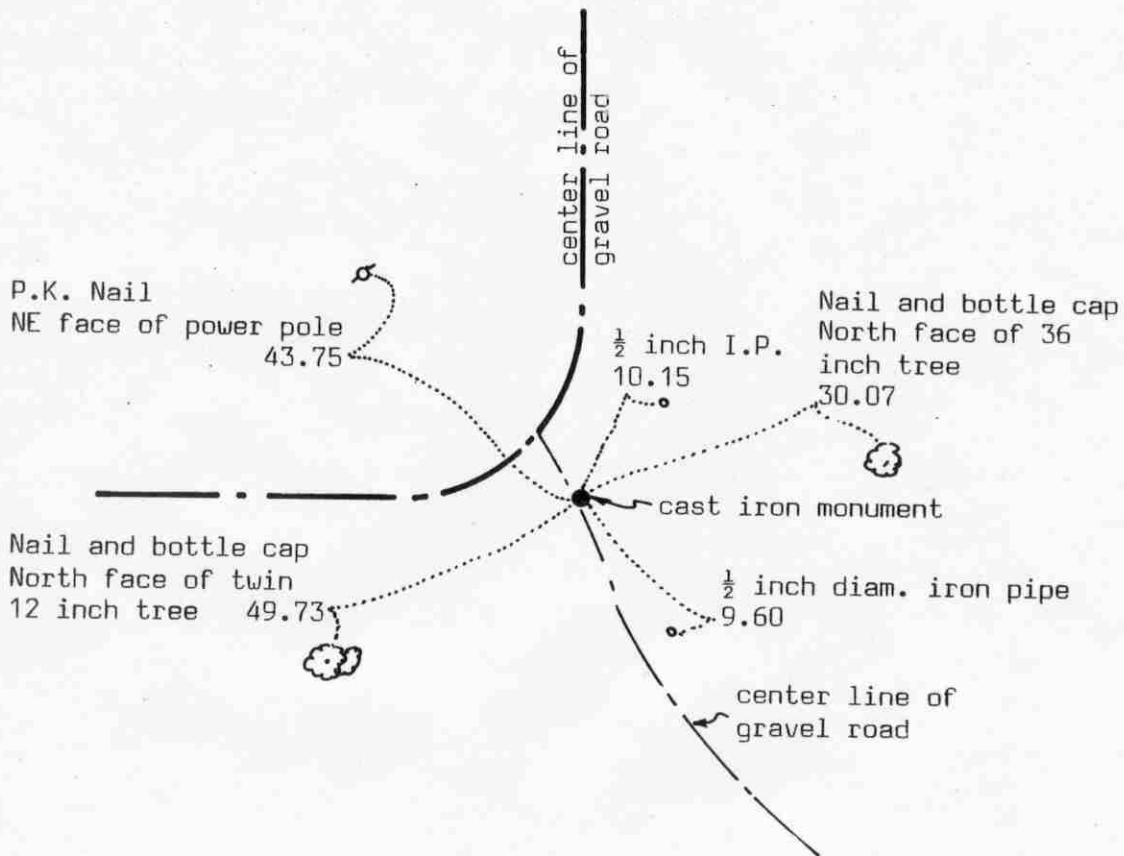
We accept the stone as having perpetuated the correct location of the quarter corner. It fits occupation lines, the fences and the center line of the road. It is only 3.6 feet east of a split between the section corners and only 1.7 feet south of a straight line between the section corners.

Certificate of Location of Government Corner

SKETCH OF REFERENCE TIES (NO SCALE)



SECTION 27



Statement of evidence relative to this corner location on sheet 2

I hereby certify that this document was prepared by me or under my direct supervision.

Willard Pellinen

Willard Pellinen
McLeod County Surveyor
License No. 9626

Date July 19, 1990

OFFICE OF THE COUNTY RECORDER
MCLEOD COUNTY, MINNESOTA.

I hereby certify that this document was filed in this office at 9 o'clock A.M. on the 25th day of July, 19 90.

Carmen Kottler, County Recorder

By _____, Deputy

Document No. 234571

EAST QUARTER corner, Section 27, Township 114 North, Range 30 West

Certificate of Location of Government Corner

1855. The government notes show Thomas Simpson established this corner. He set a post in a mound with trench and pits, charred stake and planted osage orange seeds at the northeast and southwest corners of the mound.

1934. County Highway Department field notes show they found an iron pipe at the corner. They took reference ties.

1963. A.G.Cary of the Minnesota Conservation Department set an iron pipe using the highway department ties.

July 6, 1978. We found a $1\frac{1}{2}$ inch diameter iron pipe, top down $1\frac{1}{2}$ feet. The pipe was bent about 1 foot down from the top of the pipe. We took reference ties to the straight portion of the pipe, dug below the pipe but found nothing else. The pipe was 4 feet long.

August 31, 1978. We set a McLeod County cast iron monument at the corner.

September 15, 1989. We measured the east line of Section 27 and found the corner to be 7.13 feet south of a split between the section corners and 9.22 feet east of being on a straight line between the section corners.

June 20, 1989. We found the monument and the reference ties good.

The location of the quarter corner had been perpetuated by the reference ties by the highway department and the iron pipe set by the conservation department in 1963.

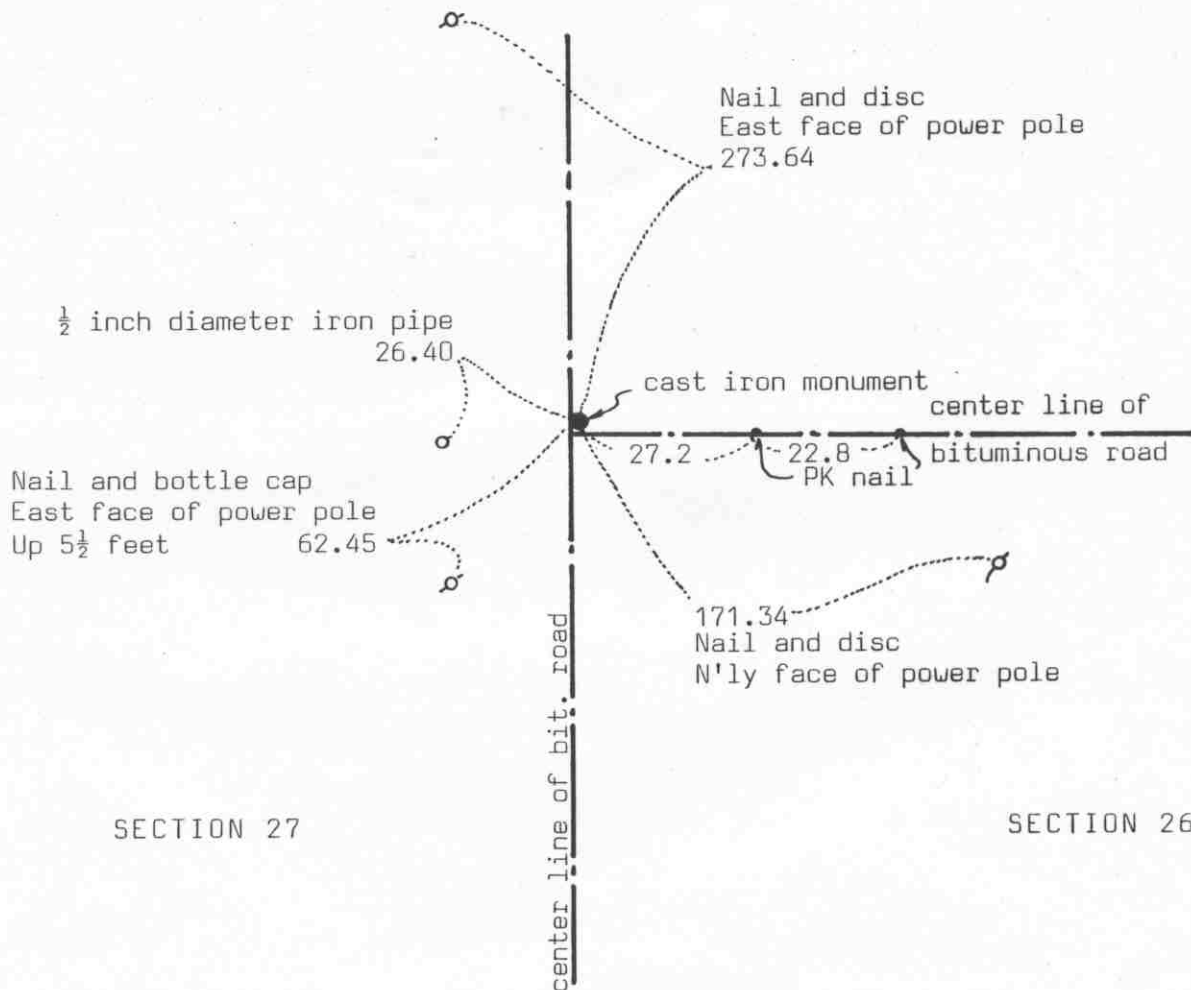
Certificate of Location of Government Corner



SKETCH OF REFERENCE TIES
(NO SCALE)

SECTION 22

SECTION 23



SECTION 27

SECTION 26

Statement of evidence relative to this corner location on sheet 2

I hereby certify that this document was prepared by me or under my direct supervision.

Willard Pellinen
Willard Pellinen
McLeod County Surveyor
License No. 9626

Date Jan. 6, 1991

OFFICE OF THE COUNTY RECORDER
MCLEOD COUNTY, MINNESOTA.

I hereby certify that this document was filed in this office at 3 o'clock P.M. on the 15th day of Jan, 1991.

Carmen Hotlie, County Recorder

By _____, Deputy

Document No. 237130

Certificate of Location of Government Corner

This corner was originally established by the government in 1855. Thomas Simpson set a post, erected mound with trench and pits, charred stake and he planted osage orange seeds at each angle.

1939. The county highway department assumed the location of the corner and set an iron pin.

1941. The county highway department found the iron pin and used it again as the corner.

1963. The Conservation Department assumed the corner to be at the center line intersection of the roads.

June 2, 1978. We dug for the corner, John Tupa from Hutchinson, with a backhoe. Down 2 feet below the road surface we found a 1 inch diameter iron pin. We took reference ties. This pin was probably the one set by the highway department in 1939. Down 4 feet below the road surface we found a 2 inch square iron monument with a large stone beside it. We tied off the iron monument, which was 2 feet east and $3\frac{1}{2}$ feet north of the found iron pin. Mr. Martin Roepke, 70 years old, who has lived in the Southeast Quarter of Section 22 all his life, thought there was a steel post at the corner.

July 31, 1978. We set a 4 inch spike at the corner, on the surface, over the square iron monument and took additional reference ties.

July 18, 1979. WE set a McLeod County cast iron monument at the corner.

September 7, 1989. We set a PK nail on the surface of the bituminous surface, using the reference ties, over the cast iron monument.

We feel the monument we found 4 feet below the road surface marked the correct location of the section corner.

NORTH QUARTER corner, Section 27, Township 114 North, Range 30 West

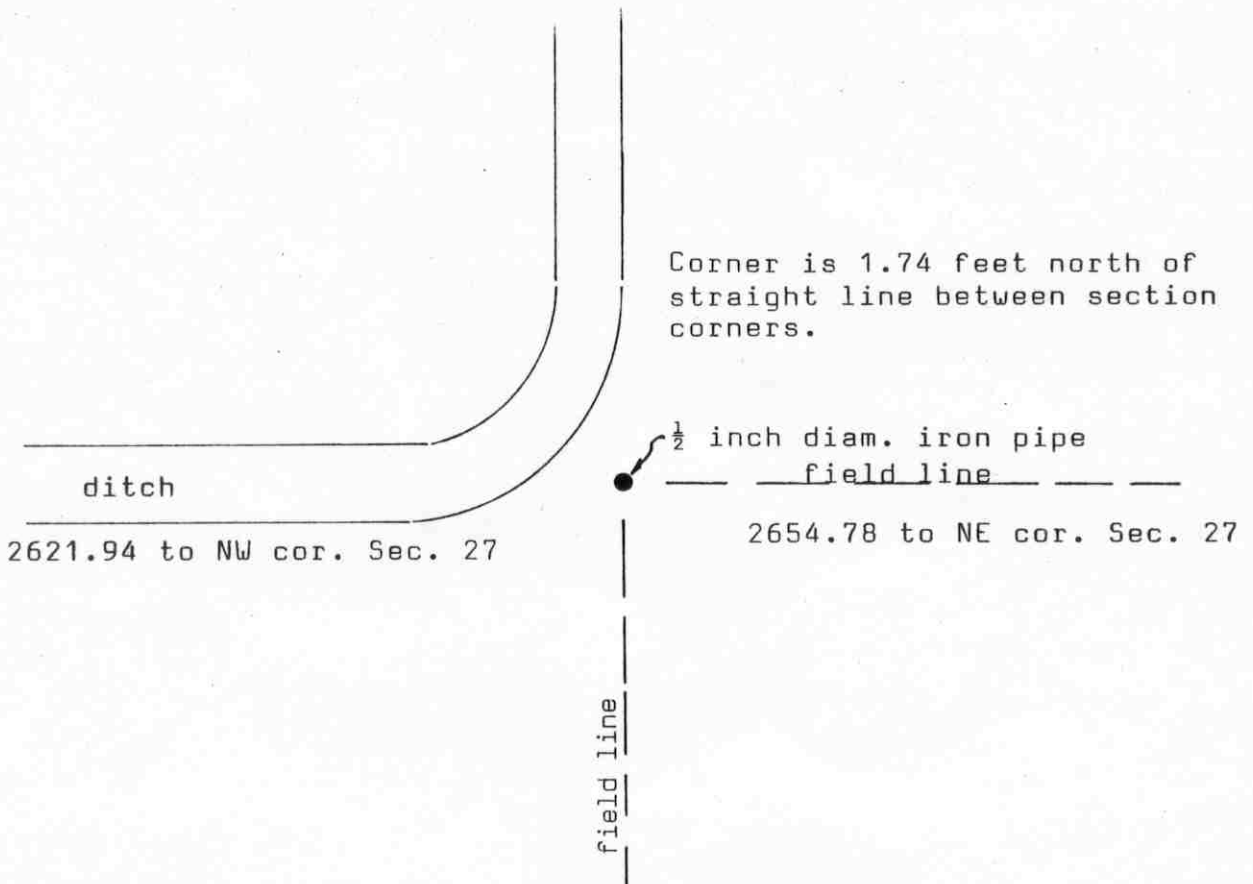
Certificate of Location of Government Corner



SKETCH OF REFERENCE TIES

(NO SCALE)

SECTION 22



Corner is 1.74 feet north of straight line between section corners.

ditch

2621.94 to NW cor. Sec. 27

1/2 inch diam. iron pipe

field line

2654.78 to NE cor. Sec. 27

field line

SECTION 27

Statement of evidence relative to this corner location on sheet 2

I hereby certify that this document was prepared by me or under my direct supervision.

Willard Pellinen

Willard Pellinen
McLeod County Surveyor
License No. 9626

Date July 21, 1990

OFFICE OF THE COUNTY RECORDER
MCLEOD COUNTY, MINNESOTA.

I hereby certify that this document was filed in this office at 9 o'clock A.M. on the 25th day of July, 1990.

Carmen Ostlie, County Recorder

By _____, Deputy

Document No. 234572

Certificate of Location of Government Corner

In 1855 Thomas Simpson of the General Land Office set a post at this corner. He built a mound with trench and pits, set a charred stake and planted osage orange seeds at the north-east and southwest corners of the mound.

March 10, 1980. Mr. Martin Roepke, 73 years old, who has lived in the Southeast Quarter of Section 22 all his life, said the ditch running west from the corner was built on the section line and the east bank of the ditch running north was on the north-south quarter line of Section 22. The corner is the intersection of the fences running east and south.

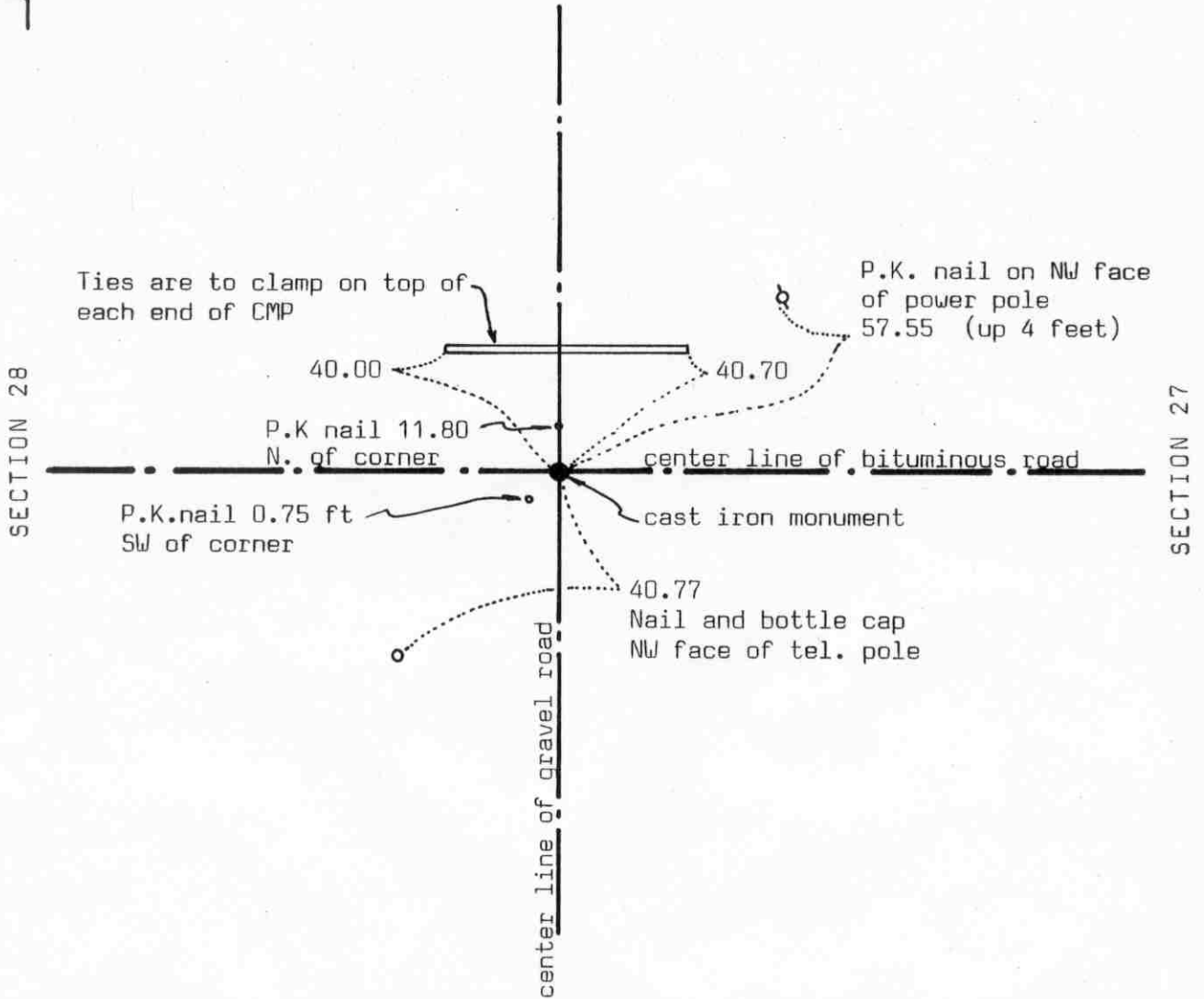
November 7, 1983. Mr. Brede, 73 years old, who has lived in the Southwest Quarter of Section 22 all his life, agreed with Mr. Roepke.

November 10, 1983. We set a McLeod County cast iron monument at the fence intersection with a $\frac{1}{2}$ inch iron pipe below it and took reference ties.

June 6, 1989. We found no reference ties remaining and the monument had been removed either by farming or by the removal of the fences running east and south. We found the iron pipe which we had placed beneath the monument in 1983. We placed another $\frac{1}{2}$ inch diameter iron pipe, 14 inches long, over the found pipe. No reference ties available. The corner is 16.42 feet west of a split between the section corners and 1.74 feet north of a straight line between the section corners.

Certificate of Location of Government Corner

SKETCH OF REFERENCE TIES (NO SCALE)



Statement of evidence relative to this corner location on sheet 2

I hereby certify that this document was prepared by me or under my direct supervision.

Willard Pellinen

Willard Pellinen
McLeod County Surveyor
License No. 9626

Date July 20, 1990

OFFICE OF THE COUNTY RECORDER
MCLEOD COUNTY, MINNESOTA.

I hereby certify that this document was filed in this office at 9 o'clock A.M. on the 25th day of July, 1990.

Carmen Ostlie, County Recorder

By _____, Deputy

Document No. 234574

Certificate of Location of Government Corner

1855. Thomas Simpson of the General Land Office set a post in a mound with trench and pits, charred stake and he planted osage orange seeds at the northeast and southwest corners of the mound.

1934. The county highway department field notes show they found a 2 inch square iron with a 10 inch stone on top of the iron.

June 2, 1978. We dug for the corner, John Tupa from Hutchinson with a backhoe. Down $1\frac{1}{2}$ feet below the road surface we found a 10 inch diameter stone and below the stone we found a 2 inch square iron. We took reference ties to the iron and left the iron in place.

July 31, 1978. We set a railroad spike at the corner and took additional reference ties.

July 18, 1979. We replaced the railroad spike with a McLeod County cast iron monument.

June 20, 1989. We found the cast iron monument in good condition and the reference ties good.

The 2 inch square iron stake has perpetuated the correct location of the quarter corner.

Certificate of Location of Government Corner

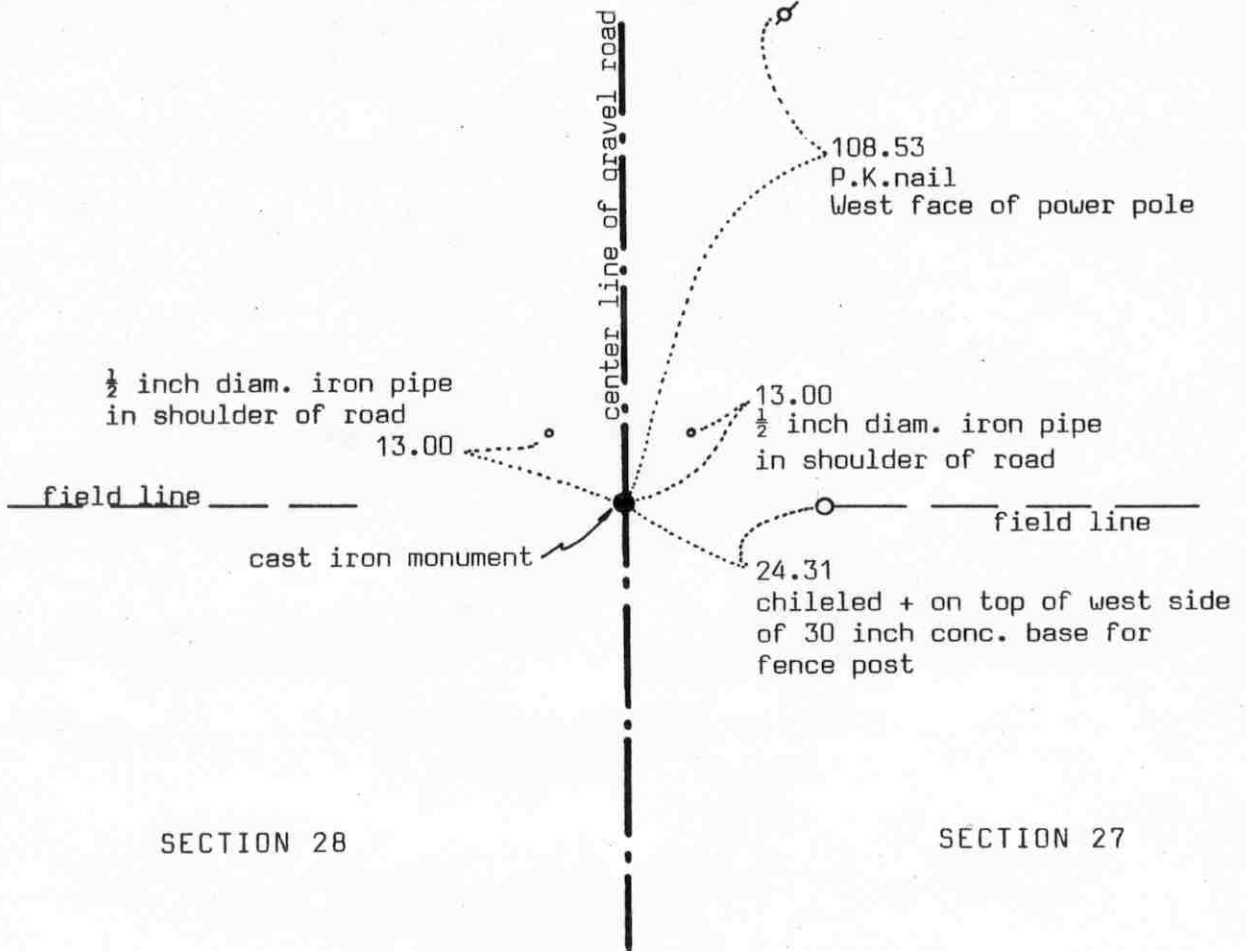


SKETCH OF REFERENCE TIES

(NO SCALE)

SECTION 21

SECTION 22



Statement of evidence relative to this corner location on sheet 2

I hereby certify that this document was prepared by me or under my direct supervision.

Willard Pellinen

Willard Pellinen
McLeod County Surveyor
License No. 9626

Date July 21, 1990

OFFICE OF THE COUNTY RECORDER
MCLEOD COUNTY, MINNESOTA.

I hereby certify that this document was filed in this office at 9 o'clock A.M. on the 25th day of July, 1990.

Carmen Ostlie, County Recorder

By _____, Deputy

Document No. 234573

Certificate of Location of Government Corner

In 1855 Thomas Simpson of the General Land Office set a post at the corner, erected mound with trench and pits, charred stake, and planted osage orange seeds at each angle.

March 23, 1978. We set a temporary section corner on the center line of the gravel road in line with field lines east and west.

April 26, 1978. Mr. Walter Brede, 65 years old, has lived in the Southwest Quarter of Section 22 all his life, said he thinks there is a post or stone at the corner. He said there is a fence post set in concrete east of the corner which is on the old fence line which was on the north line of the Southwest Quarter.

July 6, 1978. We dug for the corner, John Tupà from Hutchinson with a backhoe. Down at $1\frac{1}{2}$ feet below the surface of the road we found a $1\frac{1}{4}$ inch diameter iron pipe with a 3 inch diameter wood post 18 inches long along the south side of the pipe. Iron pipe was 1 foot long. Down at $3\frac{1}{2}$ feet below the surface, below the iron pipe, we found a $1\frac{1}{2}$ inch diameter iron pipe. We took reference ties.

August 11, 1978. We set a spike at the corner and took additional reference ties.

August 31, 1978. We set a McLeod County cast iron monument at the corner.

October 7, 1983. We found the cast iron monument and reference ties ok.

June 24, 1989. We found the cast iron monument in good condition down 8 inches below the road surface and the reference ties good.

We accept the iron pipes we found as having perpetuated the correct location of the section corner.

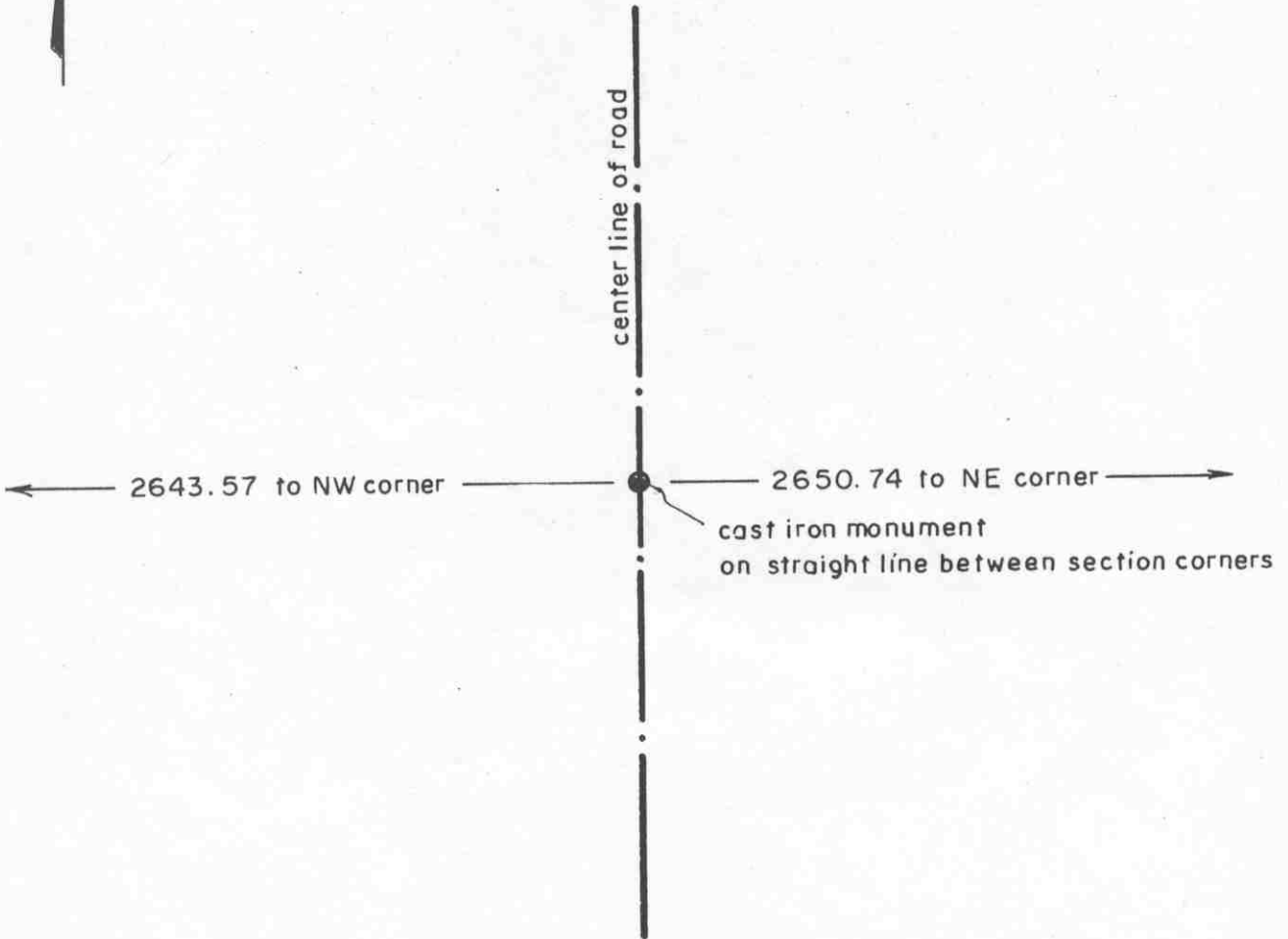
Certificate of Location of Government Corner

NORTH QUARTER corner, Section 28, Township 114 North, Range 30 West

SKETCH OF REFERENCE TIES (NO SCALE)



SECTION 21



SECTION 28

Statement of evidence relative to this corner location on sheet 2

I hereby certify that this document was prepared by me or under my direct supervision.

Willard Pellinen
Willard Pellinen
McLeod County Surveyor
License No. 9626.

Date March 6, 1995

OFFICE OF THE COUNTY RECORDER
MCLEOD COUNTY, MINNESOTA

I hereby certify that this document was filed in this office at 9 o'clock A.M. on the 16th day of March 1995.

(Curran) Ostlie Mulder, County Recorder

By _____, Deputy.

Document No. 264706

Certificate of Location of Government Corner

North Quarter Corner, Section 28, Township 114 North, Range 30 West

1855. Thomas Simpson of the General Land Office established this corner. He set a post in mound with trench and pits, charred stake and he planted osage orange seeds at the northeast and southwest corners of the mound.

April 26, 1978. Walter Schuft, 58 years old and had lived in the Northwest Quarter of Section 28 all his life, said center of north-south road is on quarter line and fences east and west along section lines. He said road was rebuilt in 1937 but doesn't know if any corner was found.

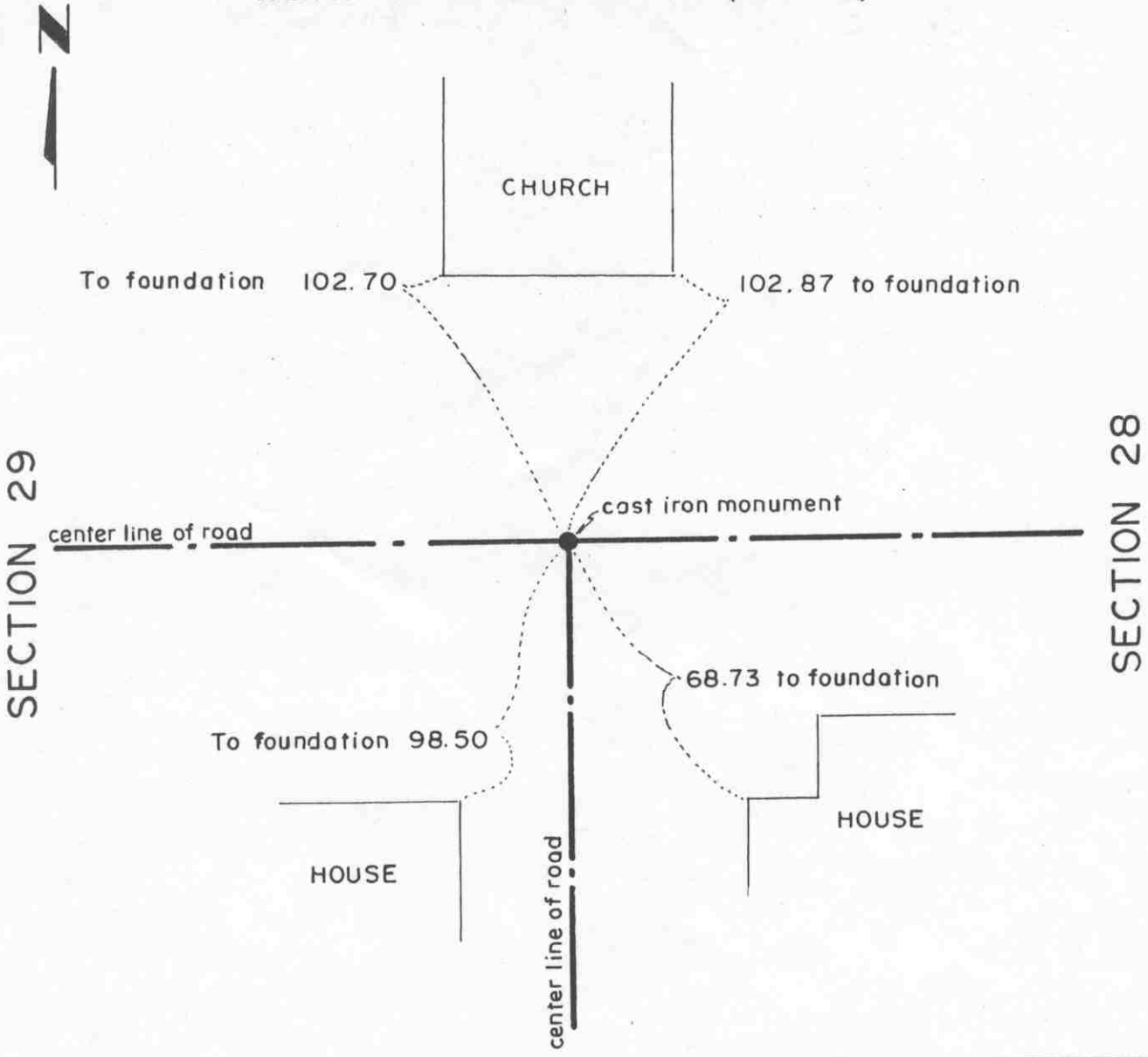
July 6, 1978. Dickman Knutson, county surveyor, excavated for the corner (John Tupa from Hutchinson with a backhoe). They dug a hole 8 feet by 8 feet and down to original ground but found no evidence the government corner. They found rock and a bent iron bar on the shoulder of the road as if pulled out from road by grader.

October 7, 1983. We set a McLeod County cast iron monument on the center of the north-south road in line with field lines east and west. Fences east and west have been removed since 1978.

Certificate of Location of Government Corner

EAST QUARTER corner, Section 29, Township 114 North, Range 30 West

SKETCH OF REFERENCE TIES (NO SCALE)



Statement of evidence relative to this corner location on sheet 2

I hereby certify that this document was prepared by me or under my direct supervision.

Willard Pellinen
 Willard Pellinen
 McLeod County Surveyor
 License No. 9626.

Date March 6, 1995

**OFFICE OF THE COUNTY RECORDER
 MCLEOD COUNTY, MINNESOTA**

I hereby certify that this document was filed in this office at 9 o'clock A. M. on the 16th day of March 19 95.

Carmen O'Brien Mulder, County Recorder

By _____, Deputy.

Document No. 264707

Certificate of Location of Government Corner
East Quarter Corner, Section 29, Township 114 North, Range 30 West

1855. Thomas Simpson of the General Land Office established this corner. He set a post, erected mound with trench and pits, set a charred stake, and he planted osage orange seeds at the northeast and southwest corners of the mound.

County Highway Department field notes show a 1 1/2 inch by 1 inch iron stake at the corner.

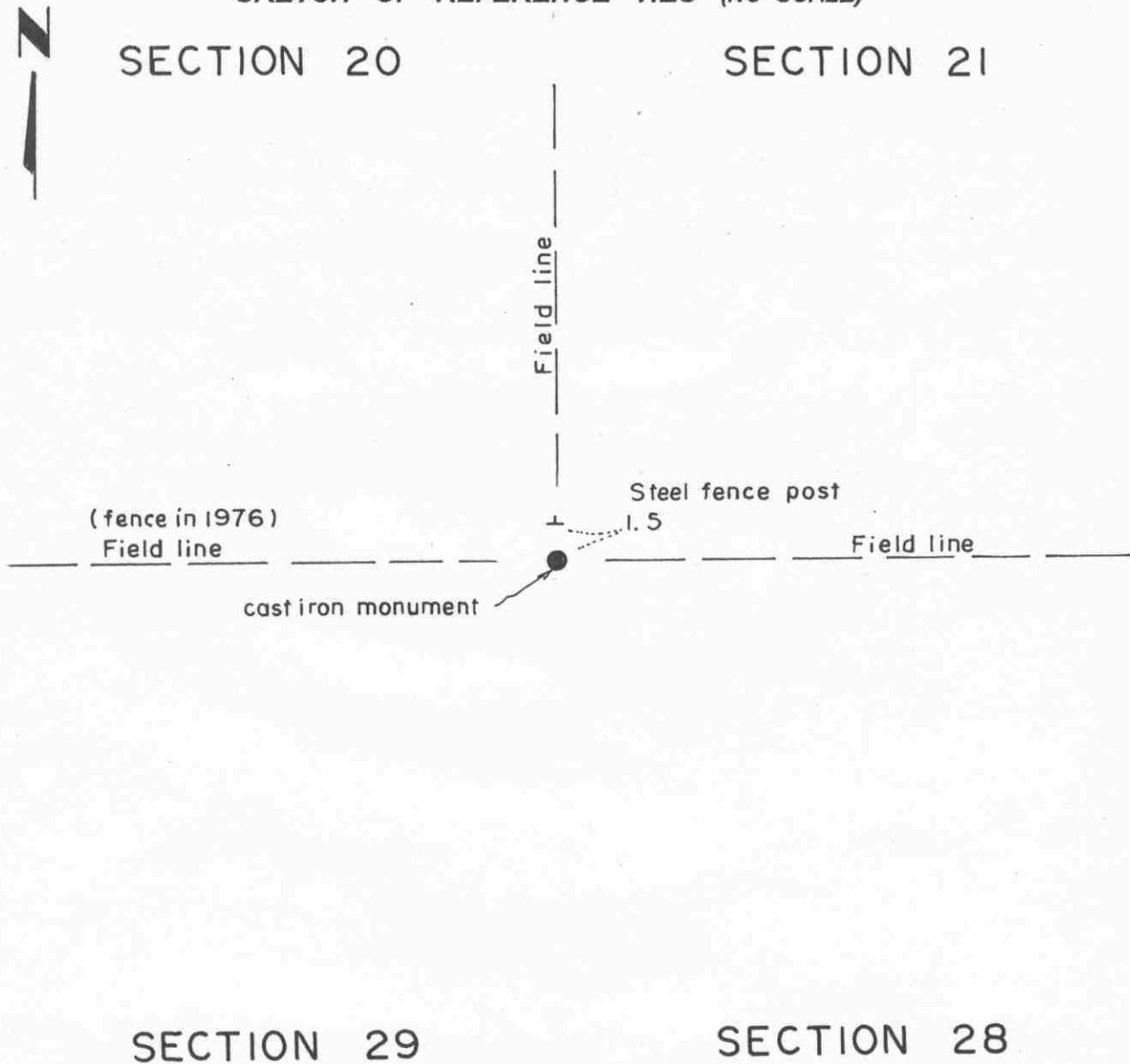
June 6, 1975. Dickman Knutson, county surveyor, dug for the corner (John Tupa from Hutchinson with a backhoe). Down 1 foot below the surface of the road they found an 18 inch diameter stone. Below the stone they found a 1 1/2 inch by 1 inch iron stake. They took reference ties.

July 3, 1975. Knutson set a McLeod County cast iron monument and took additional ties.

Certificate of Location of Government Corner

NORTHEAST corner, Section 29, Township 114 North, Range 30 West

SKETCH OF REFERENCE TIES (NO SCALE)



Statement of evidence relative to this corner location on sheet 2

I hereby certify that this document was prepared by me or under my direct supervision.

Willard Pellinen
Willard Pellinen
McLeod County Surveyor
License No. 9626.

Date Sept. 7, 1995

OFFICE OF THE COUNTY RECORDER
MCLEOD COUNTY, MINNESOTA

I hereby certify that this document was filed in this office at 9 o'clock A.M. on the 14th day of Sept 19 95.

Carmen Ostlie Melder, County Recorder

By _____, Deputy.

Document No. 268042

Certificate of Location of Government Corner
Northeast Corner, Section 29, Township 114 North, Range 30 West

1855. Thomas Simpson of the General Land Office established this corner. He set a post, erected mound with trench and pits, set a charred stake, and he planted osage orange seeds at the corners of the mound.

March 9, 1976. Dickman Knutson, county surveyor, found a 2 inch diameter iron pipe at the intersection of an east-fence and a field line to the north. This has been accepted by adjoining land owners as the section corner.

September 15, 1976. Knutson replaced the found iron pipe with a McLeod County cast iron monument.

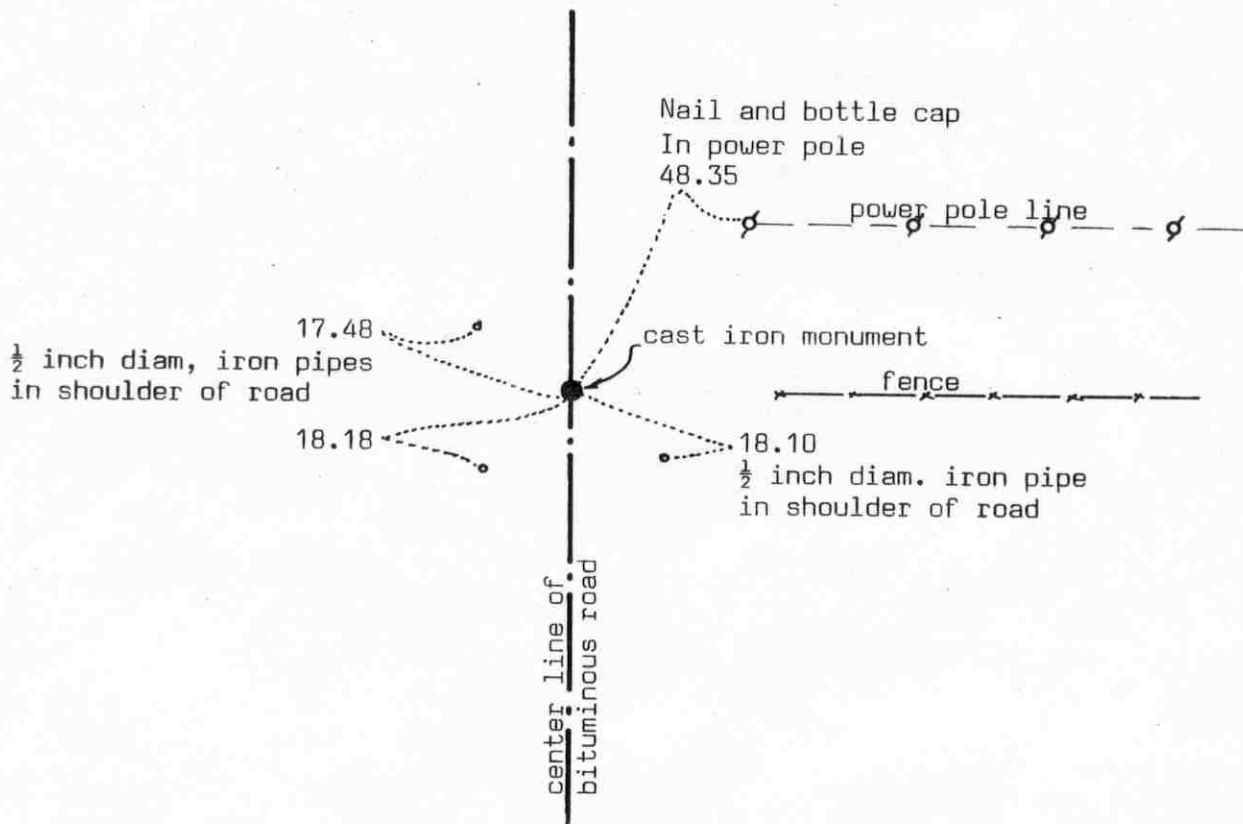
February 27, 1995. Monument at the intersection of field lines north and west.

NORTH QUARTER corner, Section 29, Township 114 North, Range 30 West

Certificate of Location of Government Corner

SKETCH OF REFERENCE TIES (NO SCALE)

SECTION 20



SECTION 29

Statement of evidence relative to this corner location on sheet 2

I hereby certify that this document was prepared by me or under my direct supervision.

Willard Pellinen

Willard Pellinen
McLeod County Surveyor
License No. 9626

Date July 20, 1990.

OFFICE OF THE COUNTY RECORDER
MCLEOD COUNTY, MINNESOTA.

I hereby certify that this document was filed in this office at 9 o'clock A. M. on the 25th day of July, 1990.

Carmen Ostlie, County Recorder

By _____, Deputy

Document No. 234575

Certificate of Location of Government Corner

The government notes show this corner was set in 1855 by Thomas Simpson. He set a post in mound with trench, pits, charred stake and he planted osage orange seeds at the northeast and southwest corners of the mound.

October 18, 1940. County Highway Department field notes show they assumed the corner and set double hubs at the corner.

March 7, 1975. McCombs Knutson Associates (Dickman Knutson, county surveyor) set a temporary quarter corner on the center line of the road in line with a fence running east.

June 6, 1975. Knutson dug for the corner, John Tupa from Hutchinson with a backhoe. Down 3 feet below the surface of the road they found double wood stakes, 1 inch by 2 inch by 12 inches long. They took reference ties and dug some more but found nothing else.

December 1, 1975. Knutson set a spike at the corner and took additional reference ties.

July 8, 1976. Knutson set a McLeod County cast iron monument.

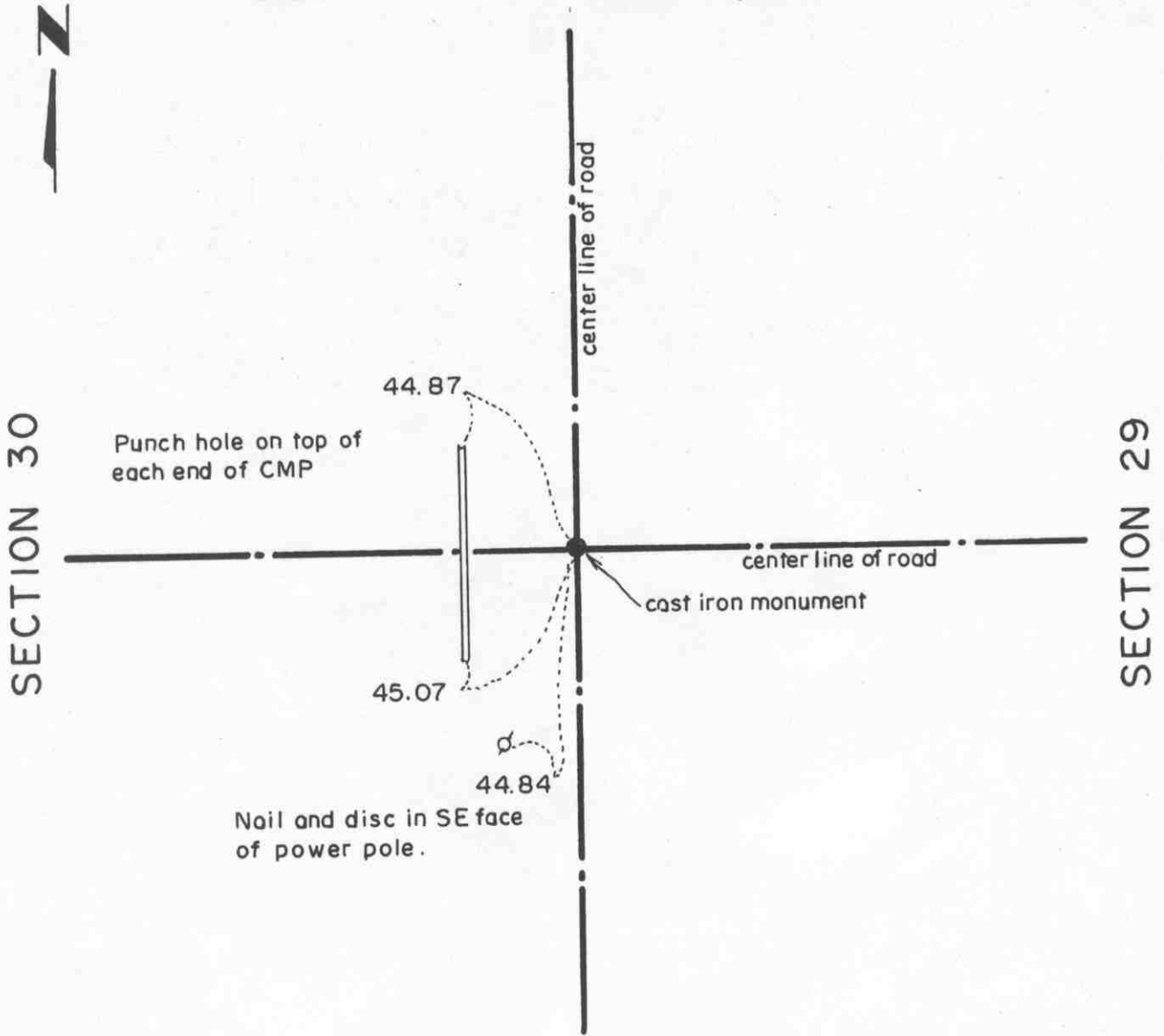
June 22, 1989. We found the monument down 4 inches below the bituminous surface. All the reference ties were gone so we took new ties.

There being no evidence to the contrary, we accept the monument set by Knutson as marking the location of the quarter corner. The wood stakes found by Knutson were probably set by the County Highway Department in 1940.

Certificate of Location of Government Corner

EAST QUARTER corner, Section 30, Township 114 North, Range 30 West

SKETCH OF REFERENCE TIES (NO SCALE)



Statement of evidence relative to this corner location on sheet 2

I hereby certify that this document was prepared by me or under my direct supervision.

Willard Pellinen
Willard Pellinen
McLeod County Surveyor
License No. 9626.

Date May 15, 1995

OFFICE OF THE COUNTY RECORDER
MCLEOD COUNTY, MINNESOTA

I hereby certify that this document was filed in this office at 9 o'clock A.M. on the 18th day of May, 19 95.

Carmen (Stlie) Mulder, County Recorder

By _____, Deputy.

Document No. 265805

Certificate of Location of Government Corner
East Quarter Corner, Section 30, Township 114 North, Range 30 West

1855. Thomas Simpson of the General Land Office established this corner. He set a post, erected mound with trench and pits, set a charred stake and planted osage orange seeds at the northeast and southwest corners of the mound.

1975. Adjoining land owners agree the center line intersection of the roads is the quarter corner. Mr Zieman, 90 + years old and a former town board member said most of the government corners in the township used to have a stone at the corner.

June 6, 1975. Dickman Knutson, county surveyor, excavated for the corner (John Tupa from Hutchinson with a backhoe). Down 3 feet below the surface of the gravel road they found a 1/2 inch diameter iron rod with stones around the rod. They took available reference ties. This was at the center line intersection.

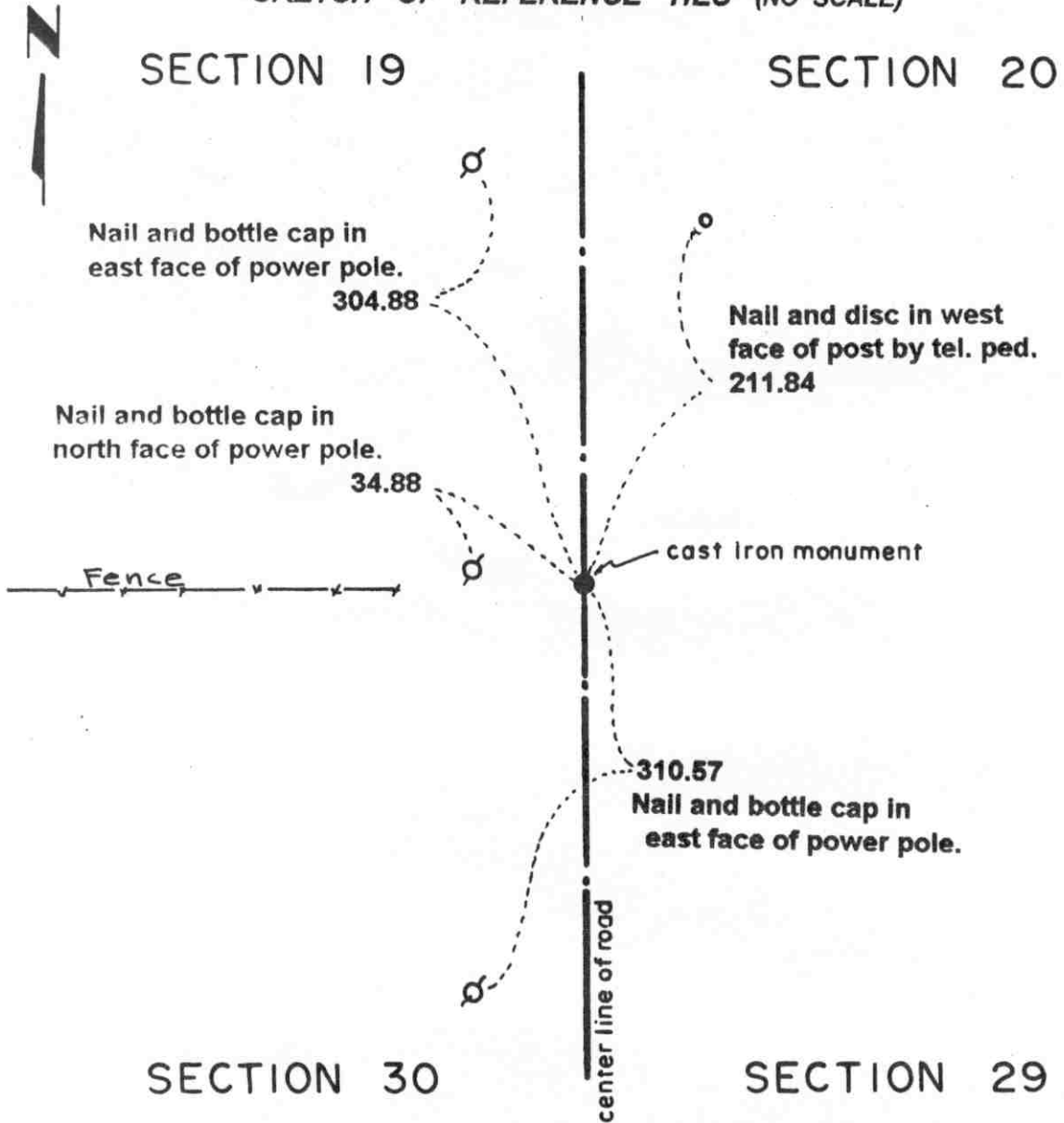
July 3, 1975. Knutson set a McLeod County cast iron monument at the corner and took additional ties.

February, 1995. The monument set by Knutson is accepted as marking the location of the government corner. It fits long standing occupation lines (the roads) and it perpetuates the location of an older monument.

Certificate of Location of Government Corner

NORTHEAST corner, Section 30, Township 114 North, Range 30 West

SKETCH OF REFERENCE TIES (NO SCALE)



Statement of evidence relative to this corner location on sheet 2

I hereby certify that this document was prepared by me or under my direct supervision.

Willard Pellinen
Willard Pellinen
McLeod County Surveyor
License No. 9626.

Date Oct. 9, 1995

OFFICE OF THE COUNTY RECORDER MCLEOD COUNTY, MINNESOTA

I hereby certify that this document was filed in this office at 9 o'clock A.M. on the 13th day of October 19 95.

Carmen P. Linder, County Recorder

By _____, Deputy.

Document No. 268576

Certificate of Location of Government Corner
Northeast Corner, Section 30, Township 114 North, Range 30 West

1855. Thomas Simpson of the General Land Office established this corner. He set a post, erected mound with trench and pits, set a charred stake and planted osage orange seeds at each angle.

1975. The center of the north-south road in line with a fence to the west has been accepted by adjoining land owners as the section corner.

June 6, 1975. Dickman Knutson, county surveyor, excavated for the corner (John Tupa from Hutchinson with a backhoe). They found no evidence of the government corner.

July 8, 1976. Knutson set a McLeod County cast iron monument in the center of the road in line with the fence and took reference ties.

June, 1994. We checked the reference ties.

Certificate of Location of Government Corner

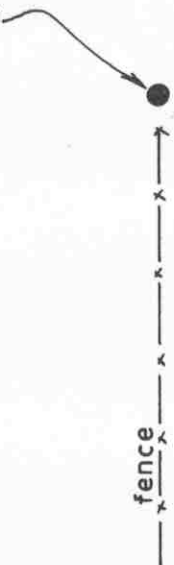
NORTH QUARTER corner, Section 30, Township 114 North, Range 30 West

SKETCH OF REFERENCE TIES (NO SCALE)

SECTION 19



1/2 inch diam. iron pipe
above cast iron monument



cast iron monument

fence

SECTION 30

Statement of evidence relative to this corner location on sheet 2

I hereby certify that this document was prepared by me or under my direct supervision.

Willard Pellinen
Willard Pellinen
McLeod County Surveyor
License No. 9626.

Date Aug. 7, 1995

OFFICE OF THE COUNTY RECORDER
MCLEOD COUNTY, MINNESOTA

I hereby certify that this document was filed in this office at 9 o'clock A. M. on the 8th day of August 19 95.

CARMEN ORTLE MILDRE, MCLEOD COUNTY RECORDER

County Recorder

By Thyllis Sopsowisk, Deputy.

Document No. 267415

Certificate of Location of Government Corner

North Quarter Corner, Section 30, Township 114 North, Range 30 West

1856. Thomas Simpson of the General Land Office established this corner. He set a post, erected a mound, with trench and pits, set a charred stake and planted osage orange seeds at the northeast and southwest corners of the mound.

March 7, 1975. Adjoining land owners agree the old fence corner is the quarter corner. Fences run south and east. Dickman Knutson, county surveyor, set an iron pipe at the corner.

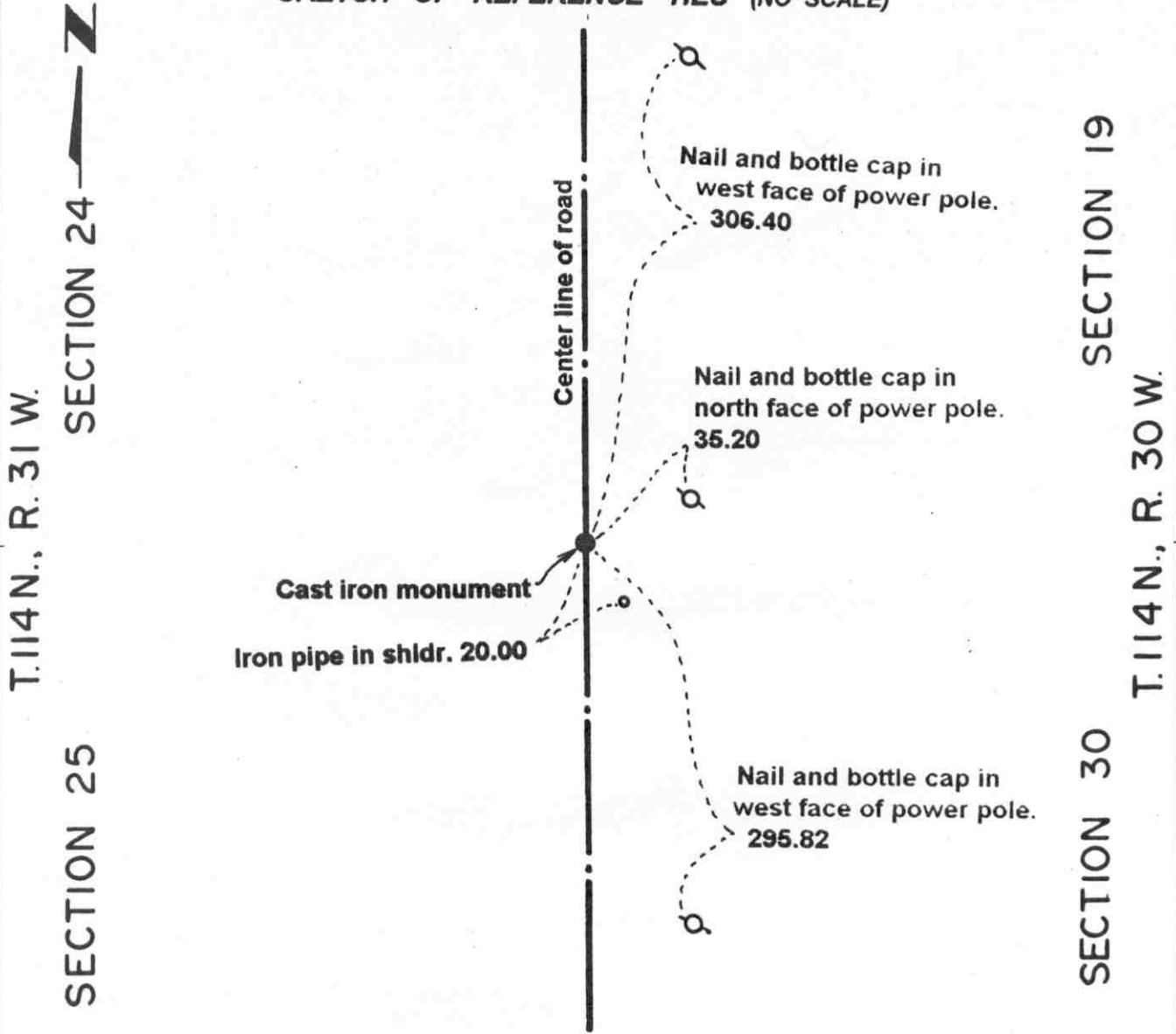
July 18, 1979. We found a 10 inch diameter stone below the iron pipe. We moved the stone and set a cast iron monument deep with a half inch diameter iron pipe over it. No available ties.

February 21, 1995. We found the iron pipe at the fence intersection.

Certificate of Location of Government Corner

NORTHWEST corner, Section 30, Township 114 North, Range 30 West

SKETCH OF REFERENCE TIES (NO SCALE)



Statement of evidence relative to this corner location on sheet 2

I hereby certify that this document was prepared by me or under my direct supervision.

Willard Pellinen
 Willard Pellinen
 McLeod County Surveyor
 License No. 9626.

Date Oct. 9, 1995

OFFICE OF THE COUNTY RECORDER MCLEOD COUNTY, MINNESOTA

I hereby certify that this document was filed in this office at 9 o'clock A. M. on the 13th day of October 1995.

(Carmen) Ostler & Mulder, County Recorder

By _____, Deputy.

Document No. 268577

Certificate of Location of Government Corner
Northwest Corner, Section 30, Township 114 North, Range 30 West

1855. John Ryan of the General Land Office established this corner. He set a post, deposited charcoal, dug pits and trench, built mound and planted osage orange seeds at the corners of the mound.

1973. Mr. Alvin Bielke, 65 years old, and had lived in the Southeast Quarter of Section 24 for 30 years, said corner should be in the center of the road, 10-15 feet south of the field line running west.

July 23, 1973. Dickman Knutson, county surveyor, excavated for the corner (John Tupa from Hutchinson with a backhoe). Down 2 feet below the surface they found a 1/2 inch by 12 inch bolt. They took reference ties and directly below the bolt they found a 5 inch diameter stone with a wood stake alongside. This was in the center of the north-south road about 5 feet south of the field line to the west.

September 20, 1973. Knutson set a McLeod County cast iron monument and took additional ties.

June, 1994. We checked the reference ties.

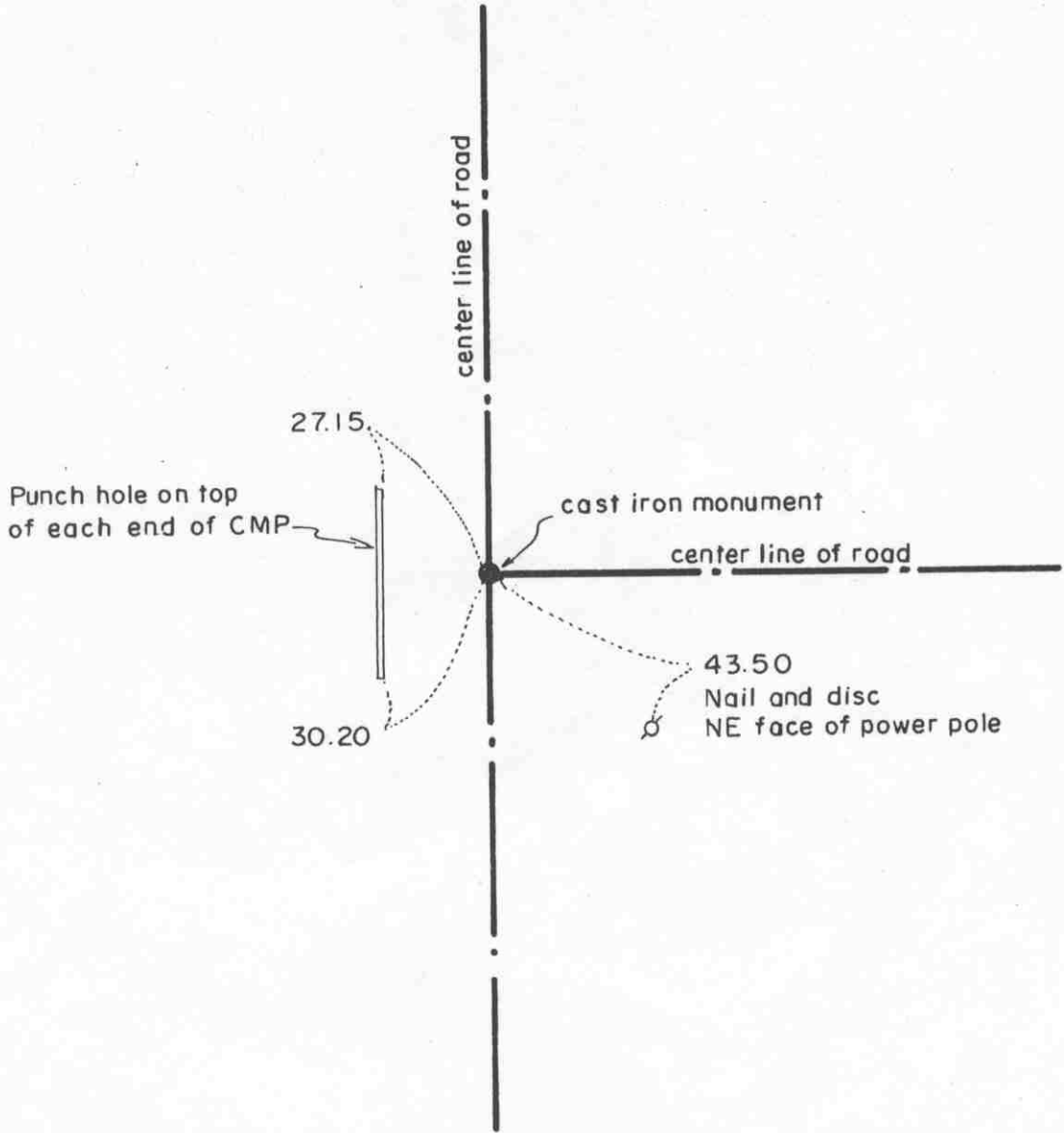
Certificate of Location of Government Corner

WEST QUARTER corner, Section 30, Township 114 North, Range 30 West

SKETCH OF REFERENCE TIES (NO SCALE)

SECTION 25, T. 114 N., R. 31 W.

SECTION 30, T. 114 N., R. 30 W.



Statement of evidence relative to this corner location on sheet 2

I hereby certify that this document was prepared by me or under my direct supervision.

Willard Pellinen
 Willard Pellinen
 McLeod County Surveyor
 License No. 9626.

Date March 7, 1995

OFFICE OF THE COUNTY RECORDER
 MCLEOD COUNTY, MINNESOTA

I hereby certify that this document was filed in this office at 9 o'clock A. M. on the 16th day of March 19 95.

Carmen Estlie Mulder, County Recorder

By _____, Deputy.

Document No. 264708

Certificate of Location of Government Corner
West Quarter Corner, Section 30, Township 114 North, Range 30 West

1855. John Ryan of the General Land Office established this corner. He set a post, deposited charcoal, dug pits and trench, built mound and planted osage orange seeds at the corners of the mound.

February 21, 1973. Glendon Brede, 44 years old and had lived in the Northwest Quarter of Section 30 all his life, said a stone was found at the corner in 1950 when the north-south road was rebuilt. He said it was a round stone about a foot in diameter.

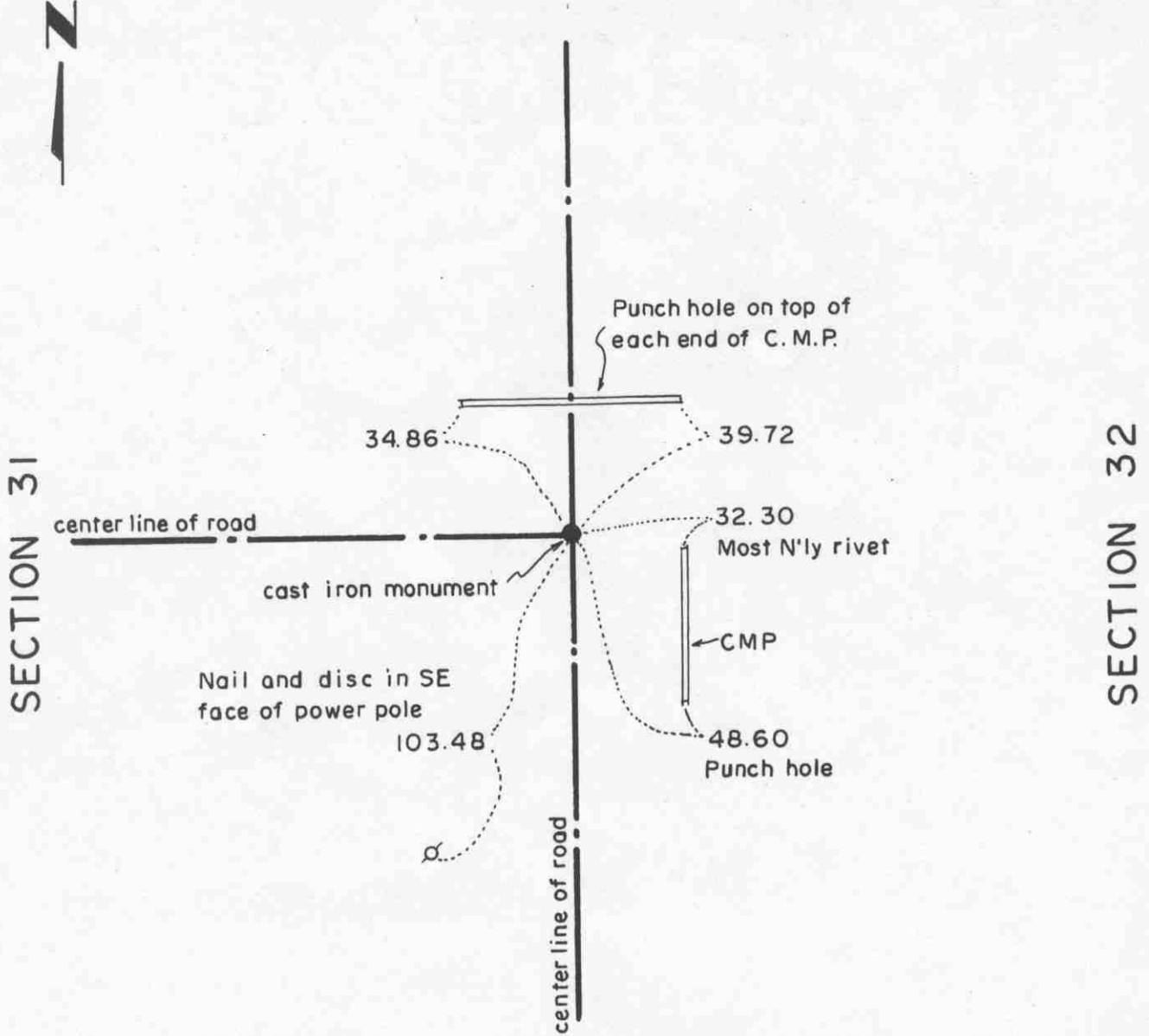
July 23, 1973. Dickman Knutson, county surveyor, excavated for the corner (John Tupa from Hutchinson with a backhoe). Down 1/2 foot below the surface of the road they found a 10 inch diameter stone with a chiseled + on top. They took reference ties and directly below the first stone they found another stone, triangular, 24 inches long, 12 inches square on top and pointed at lower end.

September 20, 1973. Knutson set a McLeod County cast iron monument at the corner and took additional reference ties.

Certificate of Location of Government Corner

EAST QUARTER corner, Section 31, Township 114 North, Range 30 West

SKETCH OF REFERENCE TIES (NO SCALE)



Statement of evidence relative to this corner location on sheet 2

I hereby certify that this document was prepared by me or under my direct supervision.

Willard Pellinen

Willard Pellinen
McLeod County Surveyor
License No. 9626.

Date May 15, 1995

OFFICE OF THE COUNTY RECORDER
MCLEOD COUNTY, MINNESOTA

I hereby certify that this document was filed in this office at 9 o'clock A. M. on the 18th day of May, 19 95.

Carmen Ostlie Mulder, County Recorder

By _____, Deputy.

Document No. 265806

Certificate of Location of Government Corner
East Quarter Corner, Section 31, Township 114 North, Range 30 West

1855. Thomas Simpson of the General Land Office established this corner. He set a post, erected mound with trench and pits, set a charred stake and planted osage orange seeds at the northeast and southwest corners of the mound.

1975. The center line intersection of the roads north, south and west has been accepted as the quarter corner by adjoining land owners.

June 6, 1975. Dickman Knutson, county surveyor, excavated for the corner (John Tupa from Hutchinson with a backhoe). Down 2 feet below the surface of the gravel roads they found a 15 inch diameter stone with a 1/2 inch by 4 inch wide flat iron bar below the stone. They took reference ties and left the iron bar in place.

December 1, 1975. Knutson set a spike at the corner and took additional ties.

July 8, 1976. Knutson set a McLeod County cast iron monument at the corner. This is within a few feet of being on a split between the section corners.

February, 1995. The monument set by Knutson is accepted as marking the location of the government corner. It fits long standing occupation lines and it perpetuates the location of older monuments.

Certificate of Location of Government Corner

NORTHEAST corner, Section 31, Township 114 North, Range 30 West

SKETCH OF REFERENCE TIES (NO SCALE)



SECTION 30

SECTION 29

Nail and bottle cap in east face of power pole.

273.72

Nail and disc in north face of corner fence post.

40.50

cast iron monument

Fence

34.00

Nail and disc in SE face of power pole.

center line of road

SECTION 31

SECTION 32

Statement of evidence relative to this corner location on sheet 2

I hereby certify that this document was prepared by me or under my direct supervision.

Willard Pellinen
Willard Pellinen
McLeod County Surveyor
License No. 9626.

Date Oct. 9, 1995

OFFICE OF THE COUNTY RECORDER MCLEOD COUNTY, MINNESOTA

I hereby certify that this document was filed in this office at 9 o'clock A.M. on the 13th day of October 19 95.

Carmen Ostlie County Recorder

By _____, Deputy.

Document No. 268578

Certificate of Location of Government Corner
Northeast Corner, Section 31, Township 114 North, Range 30 West

1855. Thomas Simpson of the General Land Office established this corner. He set a post, erected mound with trench and pits, set a charred stake and planted osage orange seeds at the corners of the mound.

1975. The center of the north-south road in line with a fence to the east has been accepted as the section corner by adjoining land owners.

June 6, 1975. Dickman Knutson, county surveyor, excavated for the corner (John Tupa from Hutchinson with a backhoe). They found 2 stones, one on top of the other. The top stone was down 3 feet below the surface of the road. They took available reference ties. Below the stones they found a solid iron shaft which they left in place.

December 1, 1975. Knutson set a spike at the corner and took additional ties.

July 8, 1976. Knutson set a McLeod County cast iron monument at the corner.

February, 1995. The monument set by Knutson is accepted as marking the location of the government corner. It fits long standing occupation lines and it perpetuates the location of older monuments.

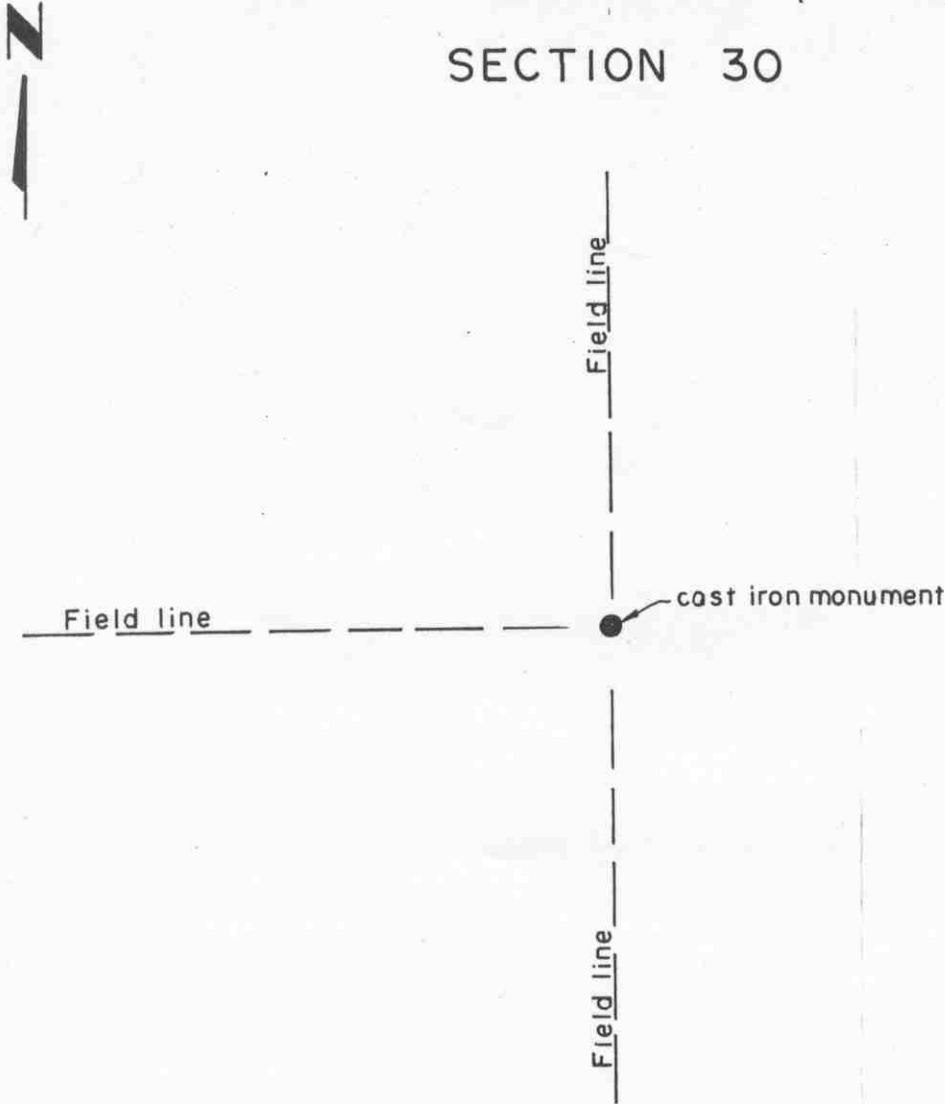
June, 1994. We checked the reference ties.

Certificate of Location of Government Corner

NORTH QUARTER corner, Section 31, Township 114 North, Range 30 West

SKETCH OF REFERENCE TIES (NO SCALE)

SECTION 30



SECTION 31

Statement of evidence relative to this corner location on sheet 2

I hereby certify that this document was prepared by me or under my direct supervision.

Willard Pellinen

Willard Pellinen
McLeod County Surveyor
License No. 9626.

Date Aug. 7, 1995

OFFICE OF THE COUNTY RECORDER
MCLEOD COUNTY, MINNESOTA

I hereby certify that this document was filed in this office at 9 o'clock A. M. on the 8th day of August 19 95.

CARMEN ORTLIE BRALDER, MCLEOD COUNTY RECORDER

County Recorder

By Dhyllia Sposnowiak, Deputy.

Document No. 267416

Certificate of Location of Government Corner
North Quarter Corner, Section 31, Township 114 North, Range 30 West

1856. Thomas Simpson of the General Land Office established this corner. He set a post, erected a mound, with trench and pits, set a charred stake and planted osage orange seeds at the northeast and southwest corners of the mound.

1975. Adjoining land owners agree the intersection of field lines is the quarter corner. Dickman Knutson, county surveyor, set an iron pipe at the intersection of field lines north, south, east and west.

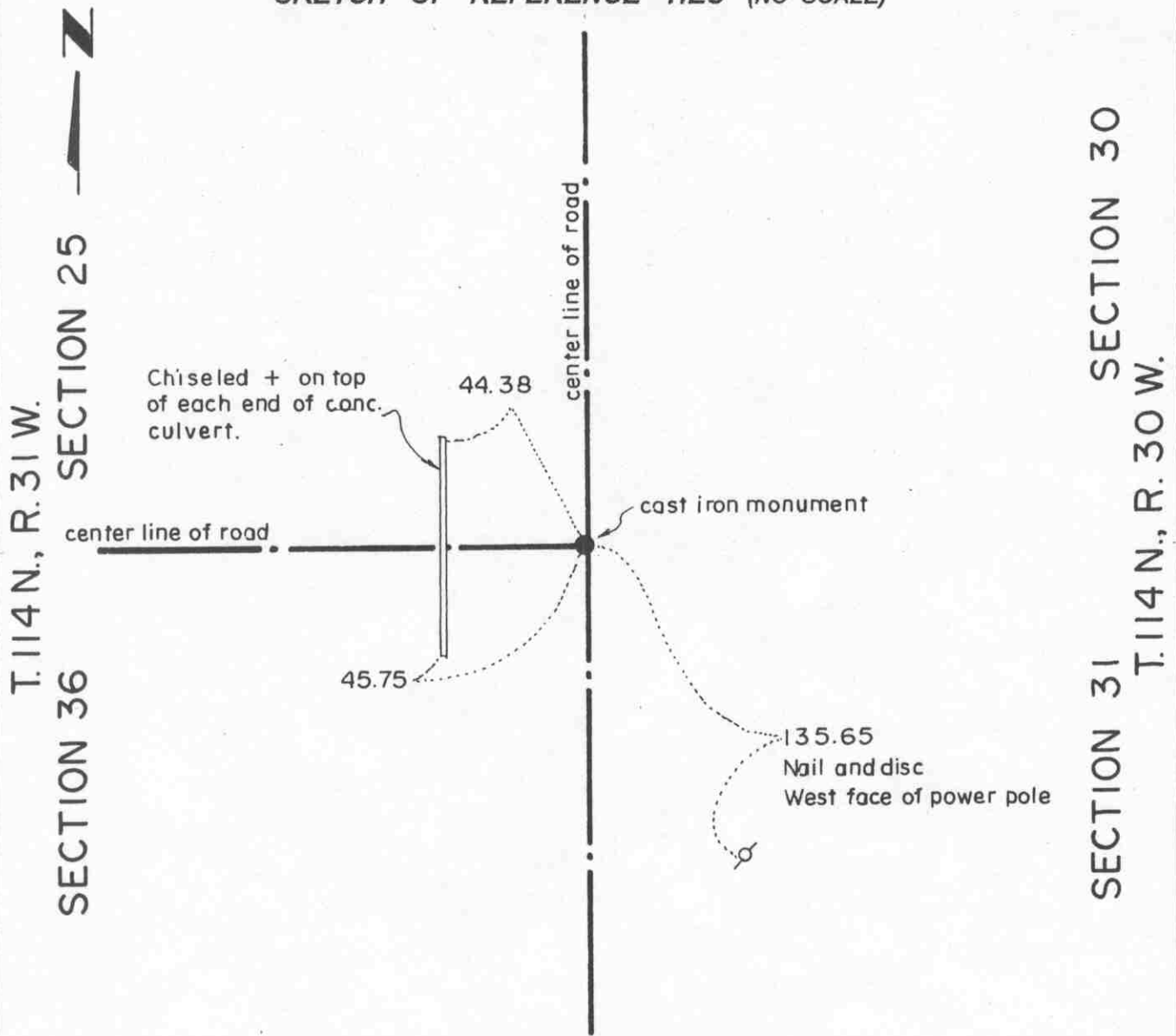
July 18, 1979. We found the iron pipe set by Knutson and set a cast iron monument deep and set the iron pipe above the monument.

February 21, 1995. We found the iron pipe at the intersection of field lines north, south and west. No field line to the east.

Certificate of Location of Government Corner

NORTHWEST corner, Section 31, Township 114 North, Range 30 West

SKETCH OF REFERENCE TIES (NO SCALE)



Statement of evidence relative to this corner location on sheet 2

I hereby certify that this document was prepared by me or under my direct supervision.

Willard Pellinen
 Willard Pellinen
 McLeod County Surveyor
 License No. 9626.

Date March 8, 1995

**OFFICE OF THE COUNTY RECORDER
 MCLEOD COUNTY, MINNESOTA**

I hereby certify that this document was filed in this office at 9 o'clock A M. on the 16th day of March 19 95.

Carmen Helie Mulder, County Recorder

By _____, Deputy.

Document No. 264710

Certificate of Location of Government Corner

Northwest Corner, Section 31, Township 114 North, Range 30 West

1855. John Ryan of the General Land Office established this corner. He set a post, deposited charcoal, dug pits and trench, built mound and planted osage orange seeds at the corners of the mound.

1973. The center line intersection of the roads has been accepted by adjoining land owners as the section corner.

July 24, 1973. Dickman Knutson, county surveyor, excavated for the corner (John Tupa from Hutchinson with a backhoe). Down 1 foot below the road surface they found a stone, 16 inches by 20 inches by 30 inches. They took ties and moved the stone to make room for a monument.

September 20, 1973. Knutson set a McLeod County cast iron monument and took additional ties.

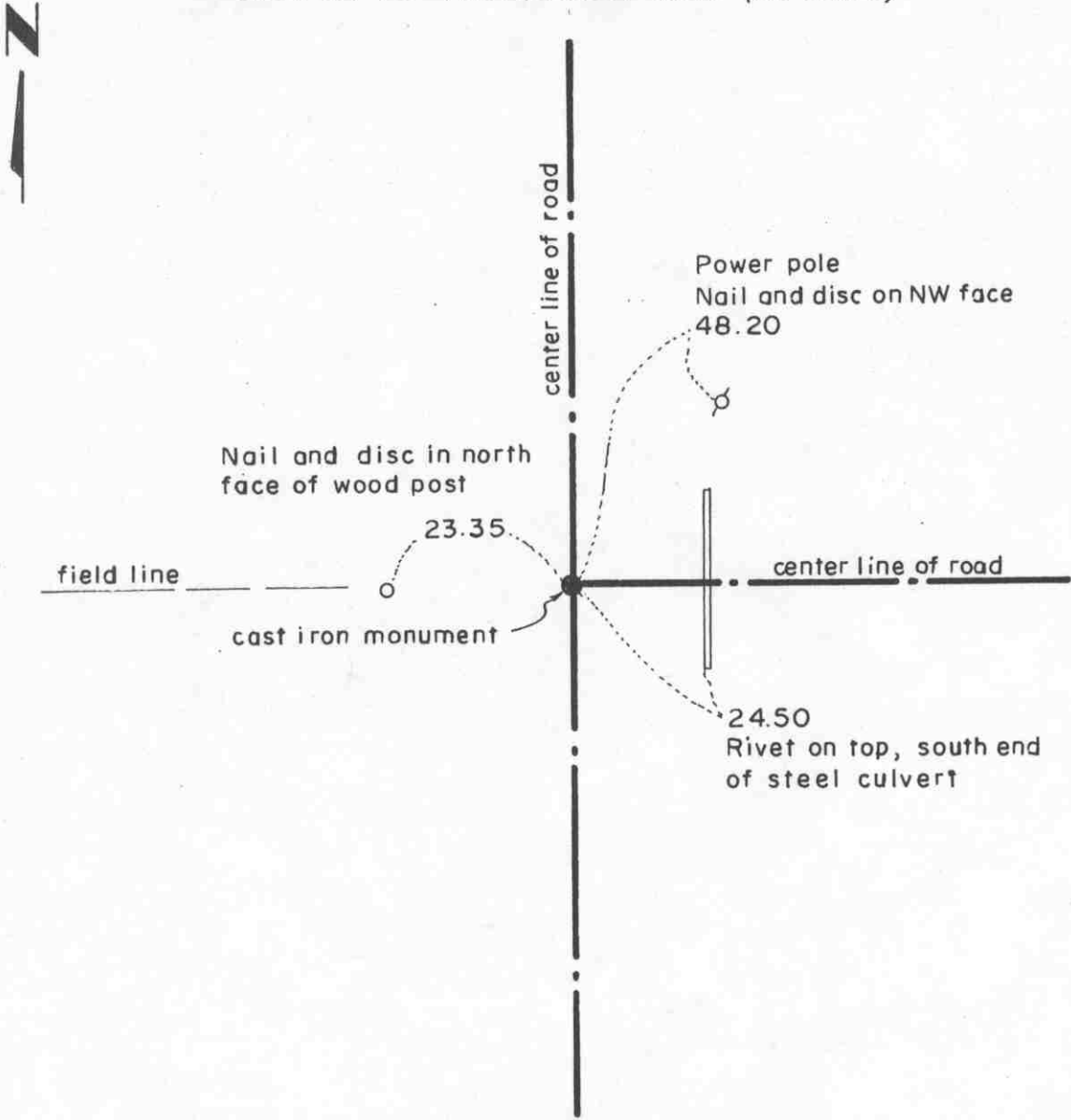
Certificate of Location of Government Corner

WEST QUARTER corner, Section 31, Township 114 North, Range 30 West

SKETCH OF REFERENCE TIES (NO SCALE)

SECTION 36, T. 114 N., R. 31 W.

SECTION 31, T. 114 N., R. 30 W.



Statement of evidence relative to this corner location on sheet 2

I hereby certify that this document was prepared by me or under my direct supervision.

Willard Pellinen
 Willard Pellinen
 McLeod County Surveyor
 License No. 9626.

Date March 8, 1995

OFFICE OF THE COUNTY RECORDER
 MCLEOD COUNTY, MINNESOTA

I hereby certify that this document was filed in this office at 9 o'clock A. M. on the 16th day of March 1995.

Carmen O'Brien Mulder, County Recorder

By _____, Deputy.

Document No. 264711

Certificate of Location of Government Corner

West Quarter Corner, Section 31, Township 114 North, Range 30 West

1855. John Ryan of the General Land Office established this corner. He set a post, deposited charcoal, dug pits and trench, built mound and planted osage orange seeds at the corners of the mound.

1973. Edward Lochner, who had lived in the Southeast Quarter of Section 36 for 42 years, said there is a fence post west of the corner. Fence used to run west from this post and has been accepted as the quarter line of Section 36.

July 24, 1973. Dickman Knutson, county surveyor, excavated for the corner (John Tupa from Hutchinson with a backhoe). They dug a hole 12 feet by 6 feet by 4 feet deep but found no evidence of the government corner.

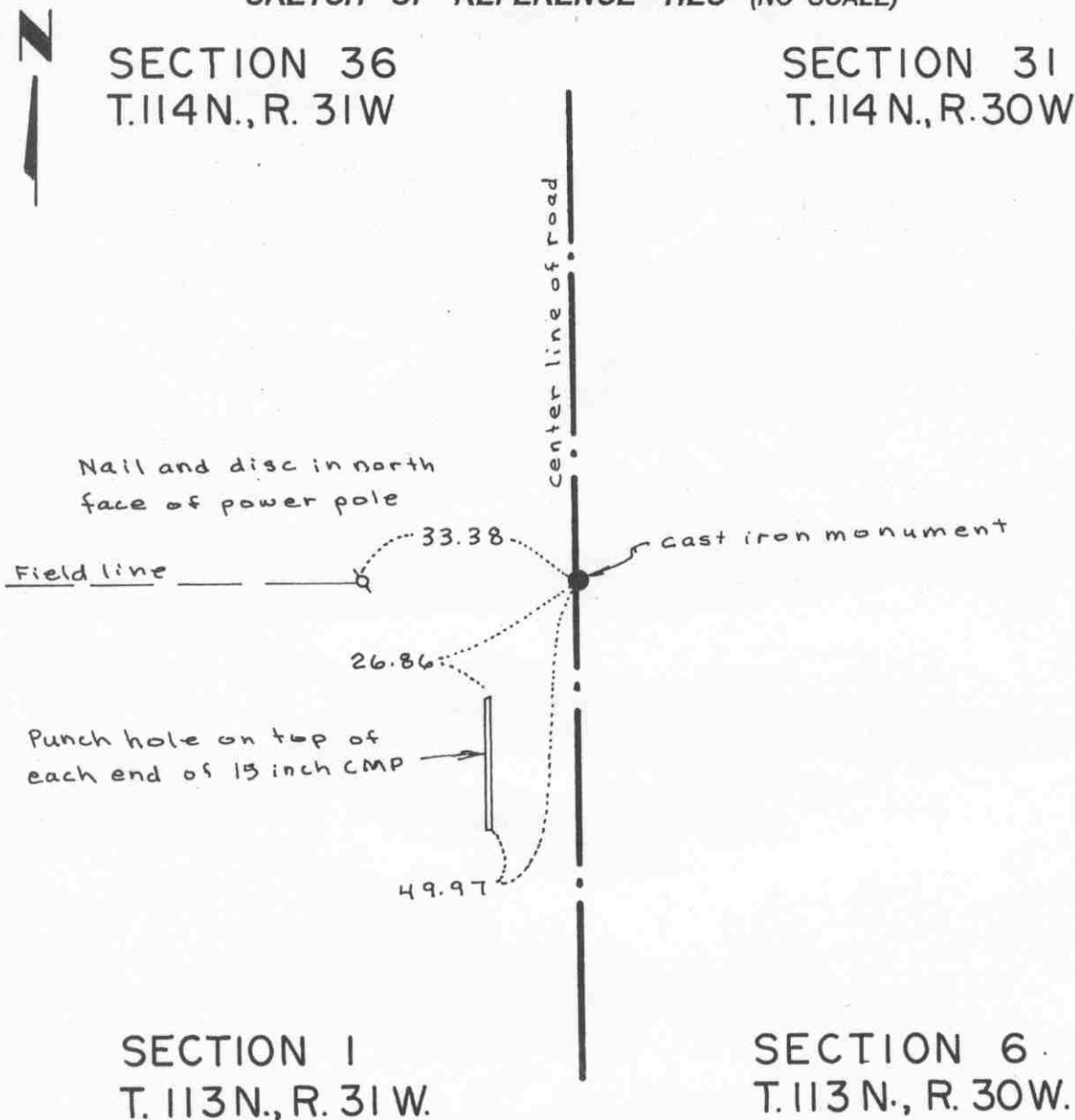
September 20, 1973. Knutson set a McLeod County cast iron monument at the center line intersection of the roads (roads north, south and east). This is also in line with a field line to the west.

January, 1995. The monument set by Knutson is accepted as marking the location of the government corner. It fits long standing occupation lines (the roads and the field line).

Certificate of Location of Government Corner

SOUTHWEST corner, Section 31, Township 114 North, Range 30 West

SKETCH OF REFERENCE TIES (NO SCALE)



Statement of evidence relative to this corner location on sheet 2

I hereby certify that this document was prepared by me or under my direct supervision.

Willard Pellinen
 Willard Pellinen
 McLeod County Surveyor
 License No. 9626.

Date Aug. 7, 1995

**OFFICE OF THE COUNTY RECORDER
 MCLEOD COUNTY, MINNESOTA**

I hereby certify that this document was filed in this office at 9 o'clock A. M. on the 8th day of August 19 95.

CARMEN ORTIE MAJDEFR, MCLEOD COUNTY RECORDER, County Recorder

By Dhyllis Sopkowsick, Deputy.

Document No. 267417

Certificate of Location of Government Corner
Southwest Corner, Section 31, Township 114 North, Range 30 West

1973. Mr. Edw. Kahle, 71 years old and had lived in the North Half of Section 1 all his life, said there was a 2 foot by 2 foot stone and an iron pipe at the corner.

July 24, 1973. Dickman Knutson, county surveyor, excavated for the corner (John Tupa from Hutchinson with a backhoe). They found a limestone (squared) 18 inches by 10 inches by 6 inches, set on end. Top of stone was 1/2 foot below the road surface. They took reference ties and dug the stone out and buried it deeper.

September 20, 1973. Knutson set a McLeod County cast iron monument and took additional ties.

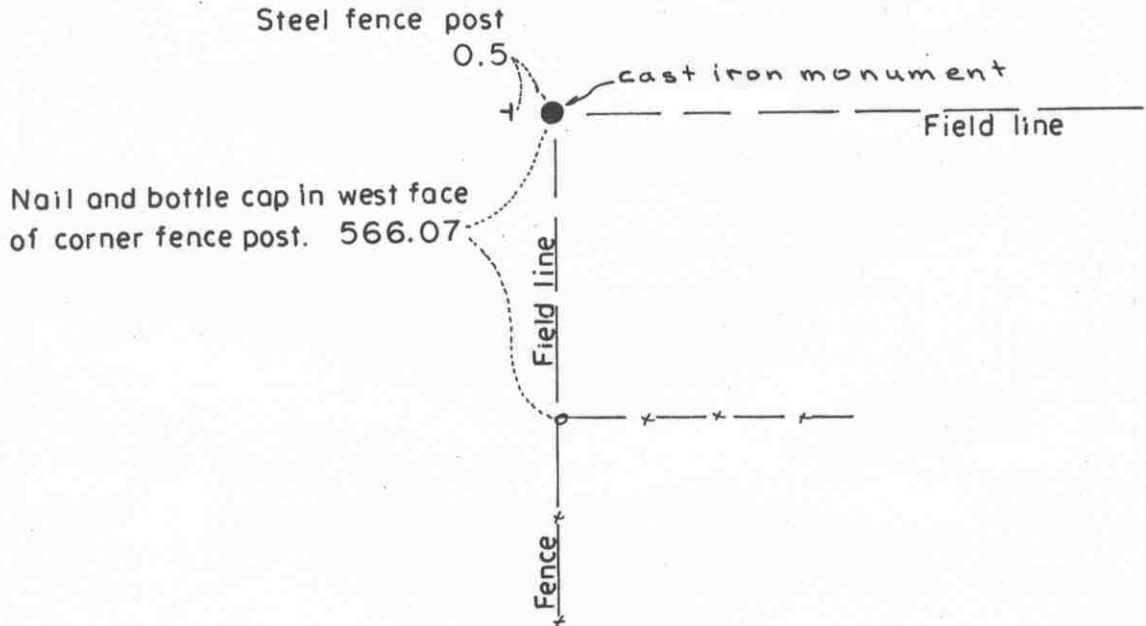
February 20, 1995. We found the monument in good condition down 12 inches below the surface of the gravel road and took new reference ties.

Certificate of Location of Government Corner

SOUTH QUARTER corner, Section 31, Township 114 North, Range 30 West

SKETCH OF REFERENCE TIES (NO SCALE)

SECTION 31, T. 114 N., R. 30 W.



SECTION 6, T. 113 N., R. 30 W.

Statement of evidence relative to this corner location on sheet 2

I hereby certify that this document was prepared by me or under my direct supervision.

Willard Pellinen
Willard Pellinen
McLeod County Surveyor
License No. 9626.

Date Aug. 7, 1995

OFFICE OF THE COUNTY RECORDER
MCLEOD COUNTY, MINNESOTA

I hereby certify that this document was filed in this office at 9 o'clock A. M. on the 04th day of August 1995.

CARMEN ORTIE MULDER, MCLEOD COUNTY RECORDER, County Recorder

By Thyllis Sopkowiak, Deputy.

Document No. 267418

Certificate of Location of Government Corner
South Quarter Corner, Section 31, Township 114 North, Range 30 West

1855. John Ryan of the General Land Office established this corner. He set a post, deposited charcoal, dug pits and trench, built mound and planted osage orange seeds at the corners of the mound.

November 13, 1973. Dickman Knutson, county surveyor, set a McLeod County cast iron monument at the intersection of an east-west field line with the northerly prolongation of a fence to the south. Adjoining land owners accept this location as the quarter corner.

February 21, 1995. We checked the reference ties.

Certificate of Location of Government Corner

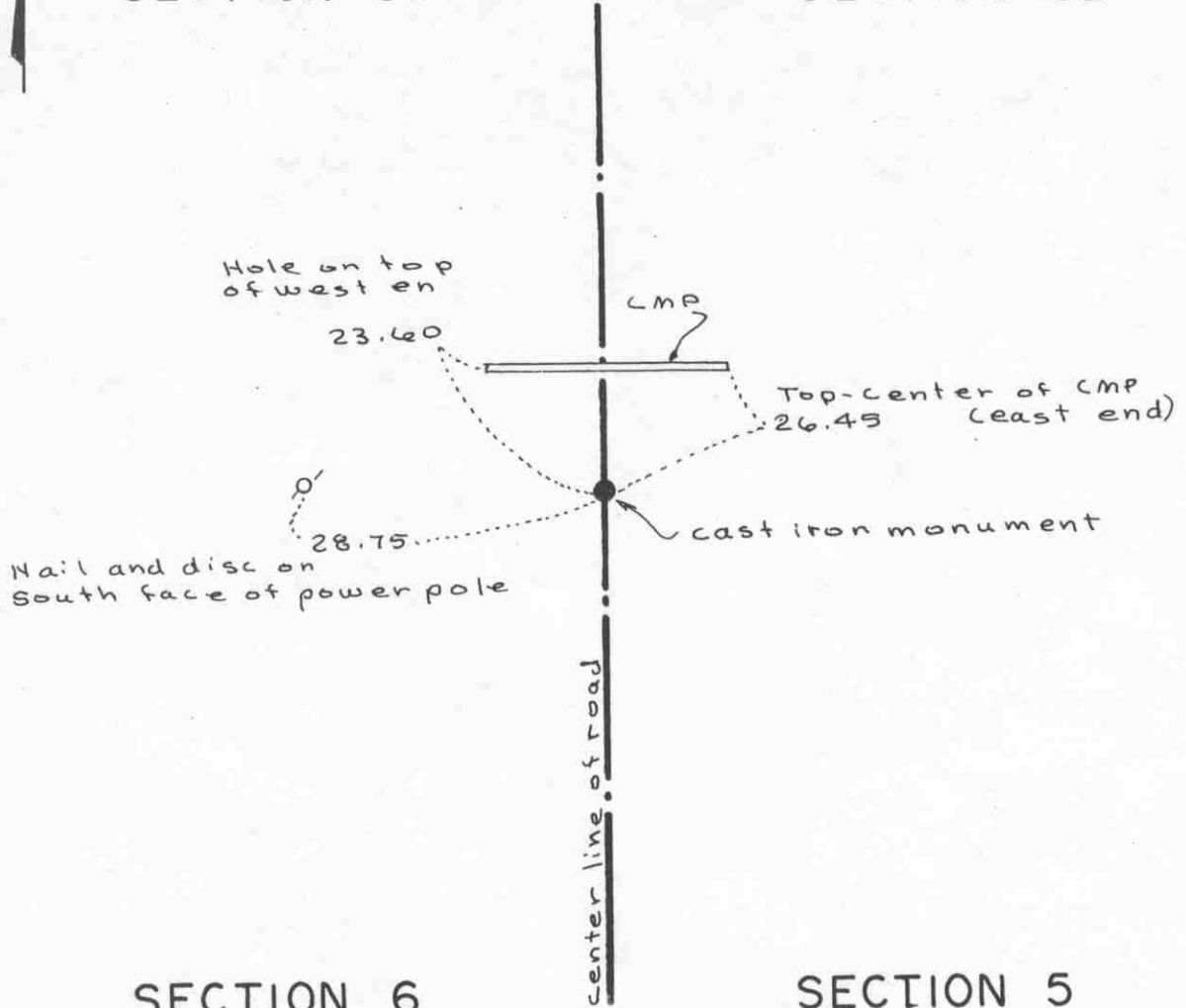
SOUTHEAST corner, Section 31, Township 114 North, Range 30 West

SKETCH OF REFERENCE TIES (NO SCALE)

T. 114 N., R. 30 W

SECTION 31

SECTION 32



SECTION 6

SECTION 5

T. 113 N., R. 30 W

Statement of evidence relative to this corner location on sheet 2

I hereby certify that this document was prepared by me or under my direct supervision.

Willard Pellinen
Willard Pellinen
McLeod County Surveyor
License No. 9626.

Date March 9, 1995

OFFICE OF THE COUNTY RECORDER
MCLEOD COUNTY, MINNESOTA

I hereby certify that this document was filed in this office at 9 o'clock A. M. on the 16th day of March 19 95.

(Carmen) Oshier Mulder, County Recorder

By _____, Deputy.

Document No. 264709

Certificate of Location of Government Corner

SOUTHEAST Corner, Section 31, Township 114 North, Range 30 West

1855. John Ryan of the General Land Office established this corner. He set a post, deposited charcoal, dug pits and trench, built mound and planted osage orange seeds at the corners of the mound.

July 24, 1973. Dickman Knutson, county surveyor, dug for the corner (John Tupa from Hutchinson with a backhoe). Down 3 1/2 feet below the surface of the road they found a stone. The stone was triangular, 16 inches long, 8 inches square at the bottom, with point on top. They took reference ties.

September 20, 1973. Knutson set a McLeod County cast iron monument and took additional ties.

Certificate of Location of Government Corner

EAST QUARTER corner, Section 32, Township 114 North, Range 30 West

SKETCH OF REFERENCE TIES (NO SCALE)



SECTION 32

2643.23 to NE corner
2643.23 to SE corner

3.35 east of straight
line between section corners

Nail and bottle cap
in NE face of power pole

85.96

cast iron monument

35.80

Punch hole on top of
each end of C. M. P.

48.14

center line of road

SECTION 33

Statement of evidence relative to this corner location on sheet 2

I hereby certify that this document
was prepared by me or under my
direct supervision.

Willard Pellinen

Willard Pellinen
McLeod County Surveyor
License No. 9626.

Date May 15, 1995

OFFICE OF THE COUNTY RECORDER MCLEOD COUNTY, MINNESOTA

I hereby certify that this document was filed in this office at 9
o'clock A.M. on the 18th day of May
19 95.

Carmen Joslin Mulder, County Recorder

By _____, Deputy.

Document No. 265808

Certificate of Location of Government Corner
East Quarter Corner, Section 32, Township 114 North, Range 30 West

1855. Thomas Simpson of the General Land Office established this corner. He set a post, erected mound with trench and pits, set a charred stake and planted osage orange seeds at the northeast and southwest corners of the mound.

1940. The County Highway Department assumed the location of the corner and set double hubs at the corner. This was within a half foot of being on a split between the section corners.

August 8, 1978. Dickman Knutson, county surveyor, excavated for the corner (John Tupa from Hutchinson with a backhoe). They found a triangular stone, flat, 2 inches thick, sides 10 inches by 10 inches by 6 inches. They took reference ties.

August 18, 1978. Knutson set a 1/2 inch diameter iron pipe at the corner and took additional ties.

July 18, 1980. We replaced the iron pipe with a McLeod County cast iron monument.

February, 1995. The monument is accepted as marking the location of the government corner. It fits a long standing occupation line (the road) , it perpetuates the location of an older monument (the stone) and it is half way between the section corners.

Certificate of Location of Government Corner

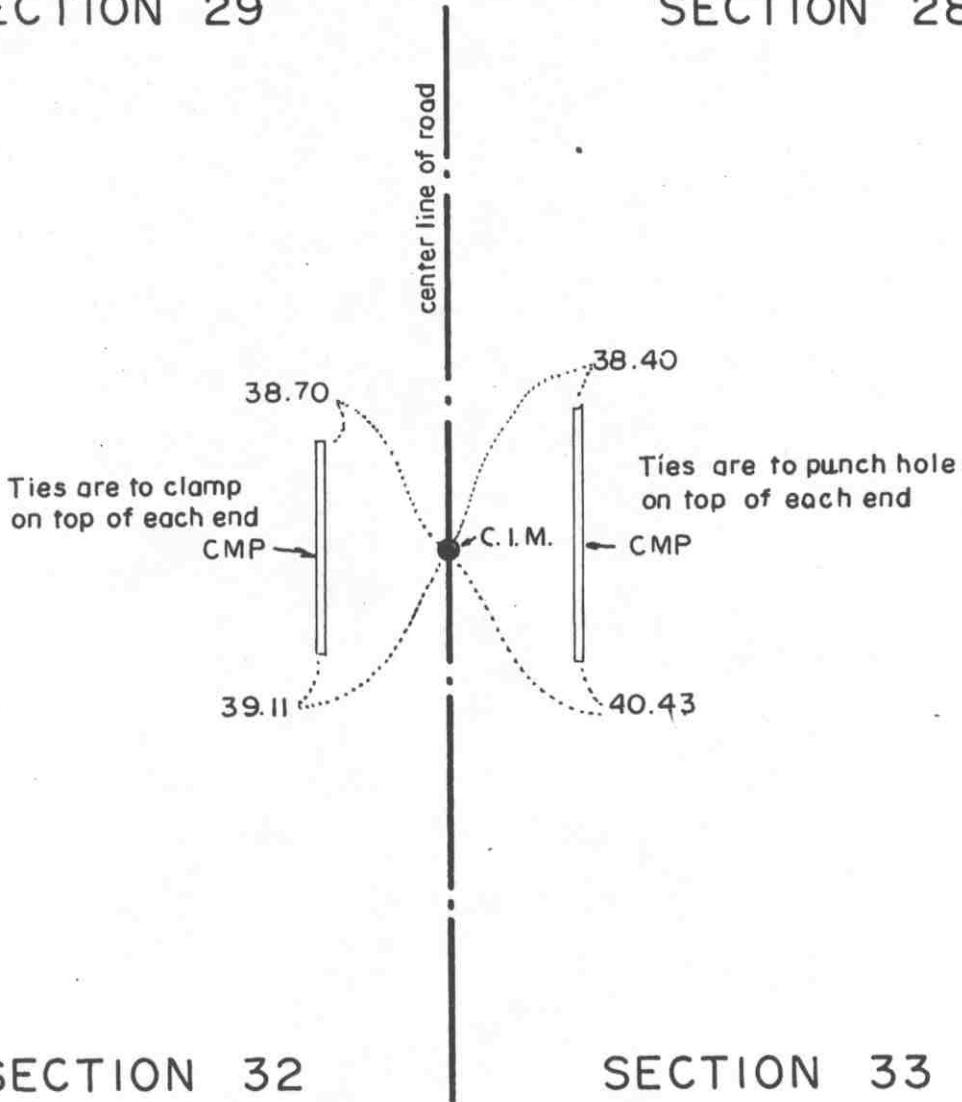
NORTHEAST corner, Section 32, Township 114 North, Range 30 West

SKETCH OF REFERENCE TIES (NO SCALE)



SECTION 29

SECTION 28



SECTION 32

SECTION 33

Statement of evidence relative to this corner location on sheet 2

I hereby certify that this document was prepared by me or under my direct supervision.

Willard Pellinen

Willard Pellinen
McLeod County Surveyor
License No. 9626.

Date May 15, 1995

OFFICE OF THE COUNTY RECORDER
MCLEOD COUNTY, MINNESOTA

I hereby certify that this document was filed in this office at 9 o'clock A. M. on the 18th day of May 19 95.

Carmen Patricia Mulder, County Recorder

By _____, Deputy.

Document No. 265807

Certificate of Location of Government Corner
Northeast Corner, Section 32, Township 114 North, Range 30 West

1855. Thomas Simpson of the General Land Office established this corner. He set a post, erected mound with trench and pits, set a charred stake and planted osage orange seeds at the corners of the mound.

1978. The center of the north-south road in line with field lines east and west has been accepted by adjoining land owners as the section corner.

August 8, 1978. Dickman Knutson, county surveyor, excavated for the corner (John Tupa from Hutchinson with a backhoe). Down 3 1/2 feet below the surface of the bituminous road they found a 3 inch square wood post. They took available reference ties and left the wood post in place. This was in the center of the road close to being on line with the field lines.

August 18, 1978. Knutson set a spike at the corner and took additional ties.

July 24, 1980. We set a McLeod County cast iron monument at the corner.

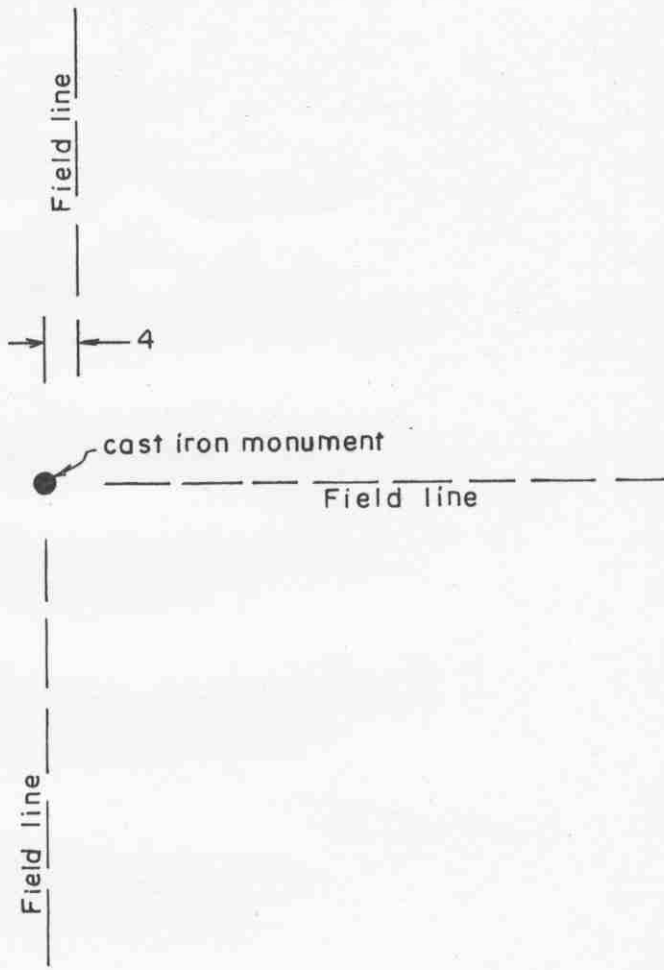
February, 1995. The monument set by Knutson is accepted as marking the location of the government corner. It fits long standing occupation lines (the road and field lines) and it perpetuates the location of an older monument (the wood post).

Certificate of Location of Government Corner

NORTH QUARTER corner, Section 32, Township 114 North, Range 30 West

SKETCH OF REFERENCE TIES (NO SCALE)

SECTION 29



SECTION 32

Statement of evidence relative to this corner location on sheet 2

I hereby certify that this document was prepared by me or under my direct supervision.

Willard Pellinen
Willard Pellinen
McLeod County Surveyor
License No. 9626.

Date Sept. 7, 1995

OFFICE OF THE COUNTY RECORDER
MCLEOD COUNTY, MINNESOTA

I hereby certify that this document was filed in this office at 9 o'clock A.M. on the 14th day of Sept 19 95.

Carmen Ostlie Mulder, County Recorder

By _____, Deputy.

Document No. 268043

Certificate of Location of Government Corner
North Quarter Corner, Section 32, Township 114 North, Range 30 West

1855. Thomas Simpson of the General Land Office established this corner. He set a post, erected mound with trench and pits, set a charred stake and planted osage orange seeds at the northeast and southwest corners of the mound.

1979. The adjoining land owners have accepted the intersection of field lines north, south, east and west as the quarter corner. July 18, 1979. We set a McLeod County cast iron monument at the intersection and took angular ties to visible silos and a church steeple. This is within 10 feet of being on a split between the section corners.

February, 1995. There being no evidence to the contrary, we accept this location as being the government corner.

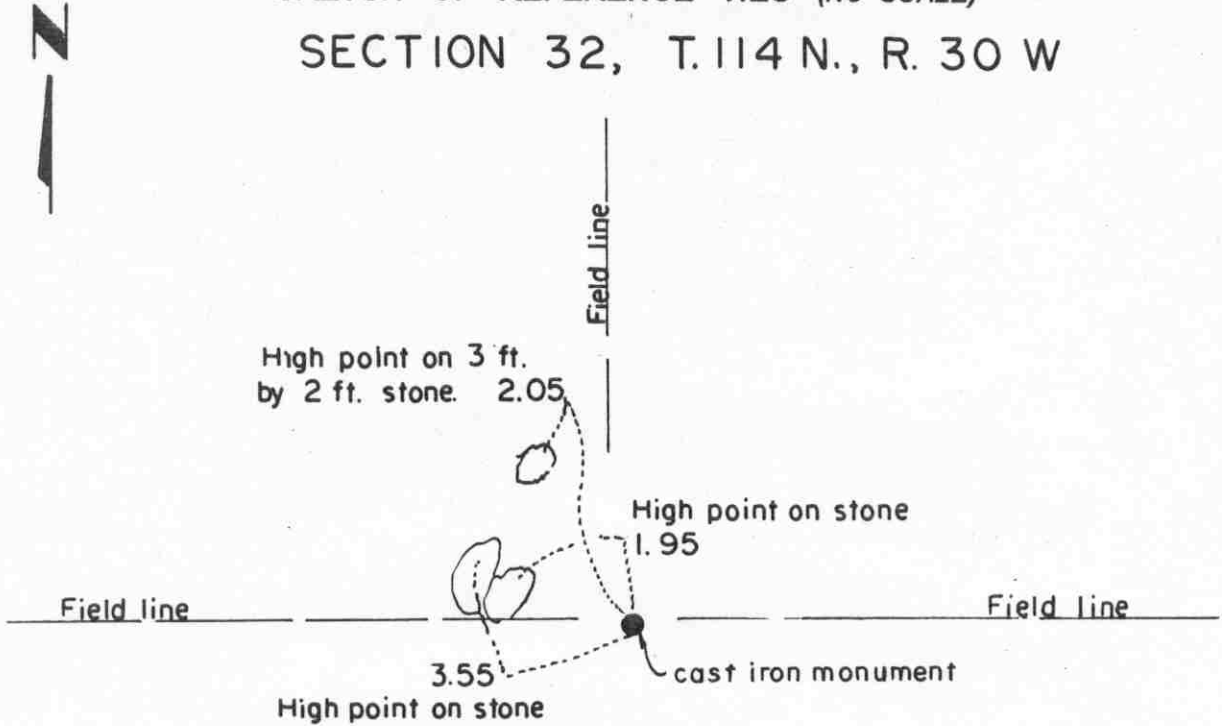
February 27, 1995. We found the monument in good condition at the intersection of field lines south and east. Field line to the north is now 4 feet east.

Certificate of Location of Government Corner

SOUTH QUARTER corner, Section 32, Township 114 North, Range 30 West

SKETCH OF REFERENCE TIES (NO SCALE)

SECTION 32, T. 114 N., R. 30 W



SECTION 5, T. 113 N., R. 30 W

Statement of evidence relative to this corner location on sheet 2

I hereby certify that this document was prepared by me or under my direct supervision.

Willard Pellinen
Willard Pellinen
McLeod County Surveyor
License No. 9626.

Date Dec. 13, 1995

OFFICE OF THE COUNTY RECORDER
MCLEOD COUNTY, MINNESOTA

I hereby certify that this document was filed in this office at 9 o'clock A. M. on the 9th day of January 19 96.

Carmen Ostlie Mulder, County Recorder

By Charleen Engelman, Deputy.

Document No. 270182

Certificate of Location of Government Corner
South Quarter corner, Section 32, Township 114 North, Range 30 West

1855. John Ryan of the General Land Office established this corner. He set a post, deposited charcoal, dug pits and trench, built mound and planted osage orange seeds at the corners of the mound.

1973. Adjoining land owners have accepted the intersection of the field lines as the quarter corner.

November 13, 1973. Dickman Knutson, McLeod County Surveyor, set a McLeod County cast iron monument at the intersections of the field lines and took available ties.

July 5, 1995. We found the monument in good condition and took new ties.

Certificate of Location of Government Corner

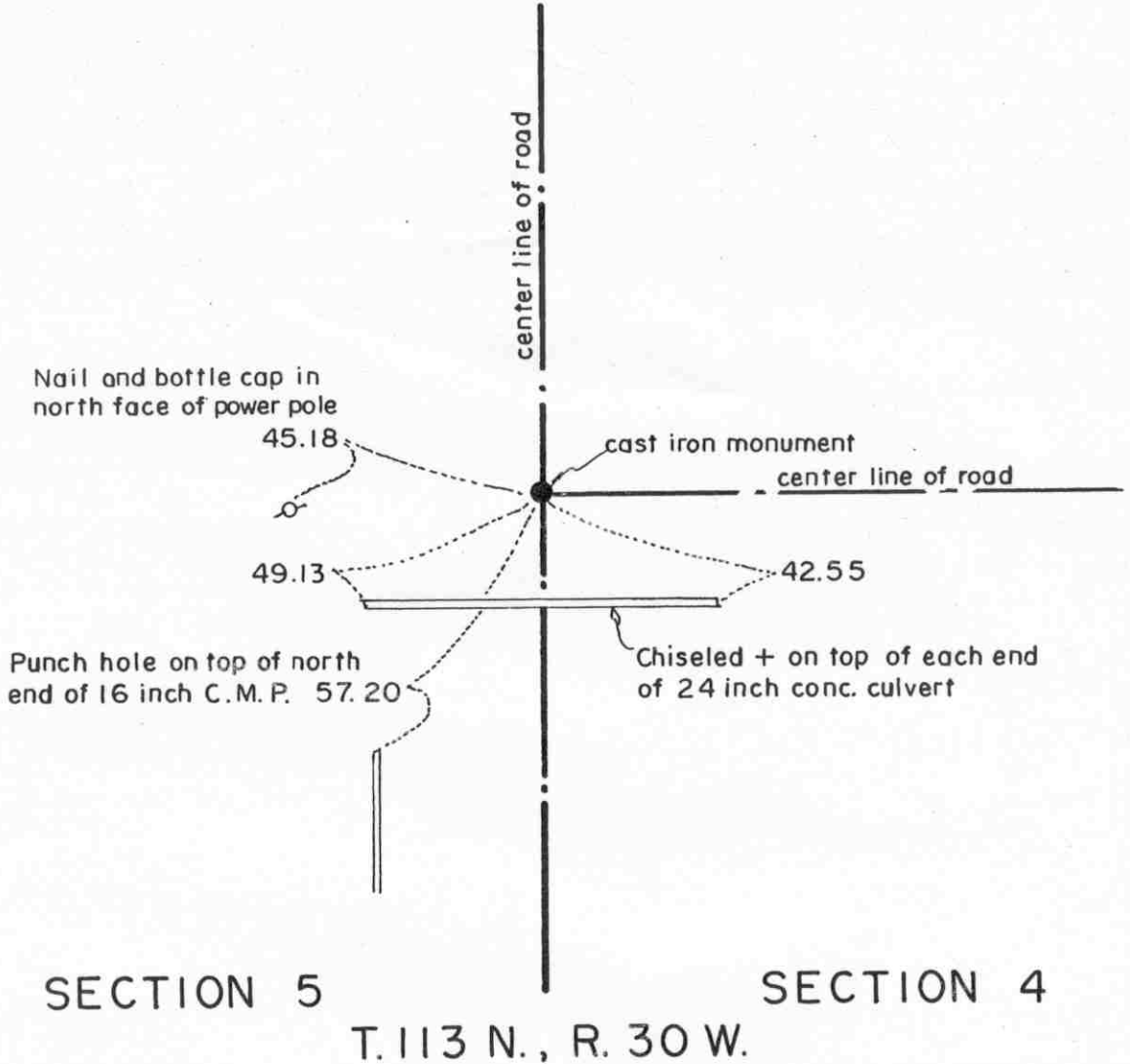
SOUTHEAST corner, Section 32, Township 114 North, Range 30 West

SKETCH OF REFERENCE TIES (NO SCALE)

T. 114 N., R. 30 W.

SECTION 32

SECTION 33



Statement of evidence relative to this corner location on sheet 2

I hereby certify that this document was prepared by me or under my direct supervision.

Willard Pellinen
Willard Pellinen
McLeod County Surveyor
License No. 9626.

Date Jan. 6, 1995

OFFICE OF THE COUNTY RECORDER
MCLEOD COUNTY, MINNESOTA

I hereby certify that this document was filed in this office at 9 o'clock A. M. on the 10th day of January, 19 95.

Carmin Kothie Mulder, County Recorder

By _____, Deputy.

Document No. 263621

Certificate of Location of Government Corner
Southeast Corner, Section 32, Township 114 North, Range 30 West

1855. John Ryan of the General Land Office originally established this corner. He set a post, deposited charcoal, dug pits and trench, built mound and planted osage orange seeds at the corners of the mound.

1973. Adjacent land owners agree ditch (culvert across road) is south of the section line.

November 14, 1973. Dickman Knutson, McLeod County Surveyor, dug for the corner. Down 1 1/2 feet below the surface of the road they found a flat (1 foot by 1 foot) stone with an iron pin below the stone. They took available reference ties.

Knutson set a McLeod County cast iron monument and took additional ties.

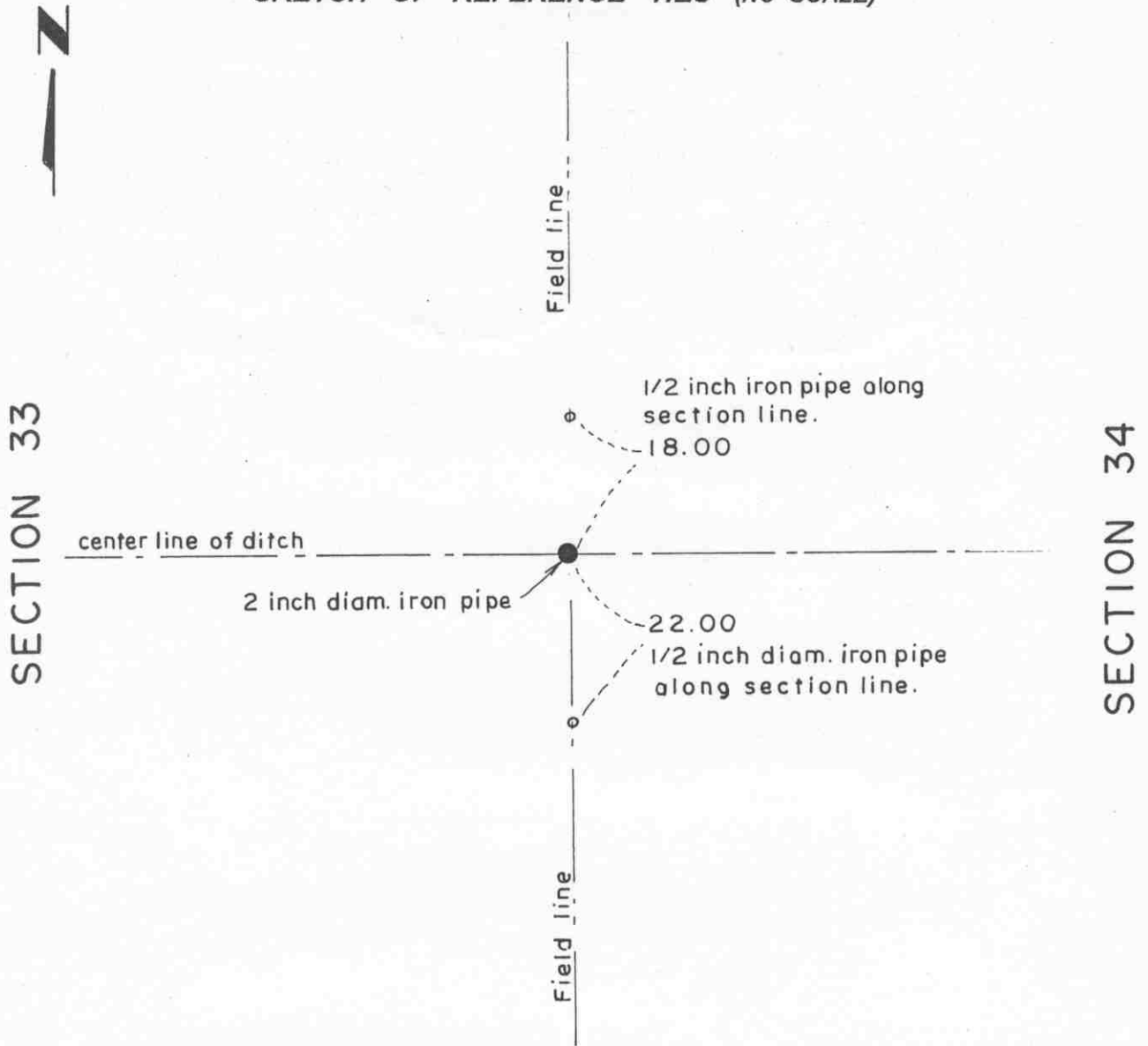
The monument set by Knutson is accepted as marking the location of the government corner. It fits long standing occupation line (the road) and it perpetuates the location of an older monument (the iron pin and stone).

January, 1995. Checked the reference ties to the monument.

Certificate of Location of Government Corner

EAST QUARTER corner, Section 33, Township 114 North, Range 30 West

SKETCH OF REFERENCE TIES (NO SCALE)



Statement of evidence relative to this corner location on sheet 2

I hereby certify that this document was prepared by me or under my direct supervision.

Willard Pellinen
Willard Pellinen
McLeod County Surveyor
License No. 9626.

Date Sept. 7, 1995

OFFICE OF THE COUNTY RECORDER
MCLEOD COUNTY, MINNESOTA

I hereby certify that this document was filed in this office at 9 o'clock A. M. on the 14th day of Sept 19 95.

Carmen Osbeljelder, County Recorder

By _____, Deputy.

Document No. 268044

Certificate of Location of Government Corner
East Quarter Corner, Section 33, Township 114 North, Range 30 West

1855. Thomas Simpson of the General Land Office established this corner. He set a post, erected mound with trench and pits, set a charred stake and planted osage orange seeds at the northeast and southwest corners of the mound.

July 31, 1978. Mr. Herman Laabs, 65 years old and had lived in the Southwest Quarter of Section 34 all his life, said the east-west ditch was built along the east-west quarter line about 10 years ago. There was a fence along the line before the ditch was dug. Mr. Arnold Proehl, in the Southeast Quarter of Section 33 agrees. They both agree the fence running south is along the section line. Mr. Alfred Klitzke, in the Northeast Quarter of Section 33 agrees the ditch is along the east-west quarter line. He said the field line to the north is along the section line.

August 31, 1978. Dickman Knutson, county surveyor, set a 2 inch diameter iron pipe in the center of the ditch in line with the fence to the south and took reference ties.

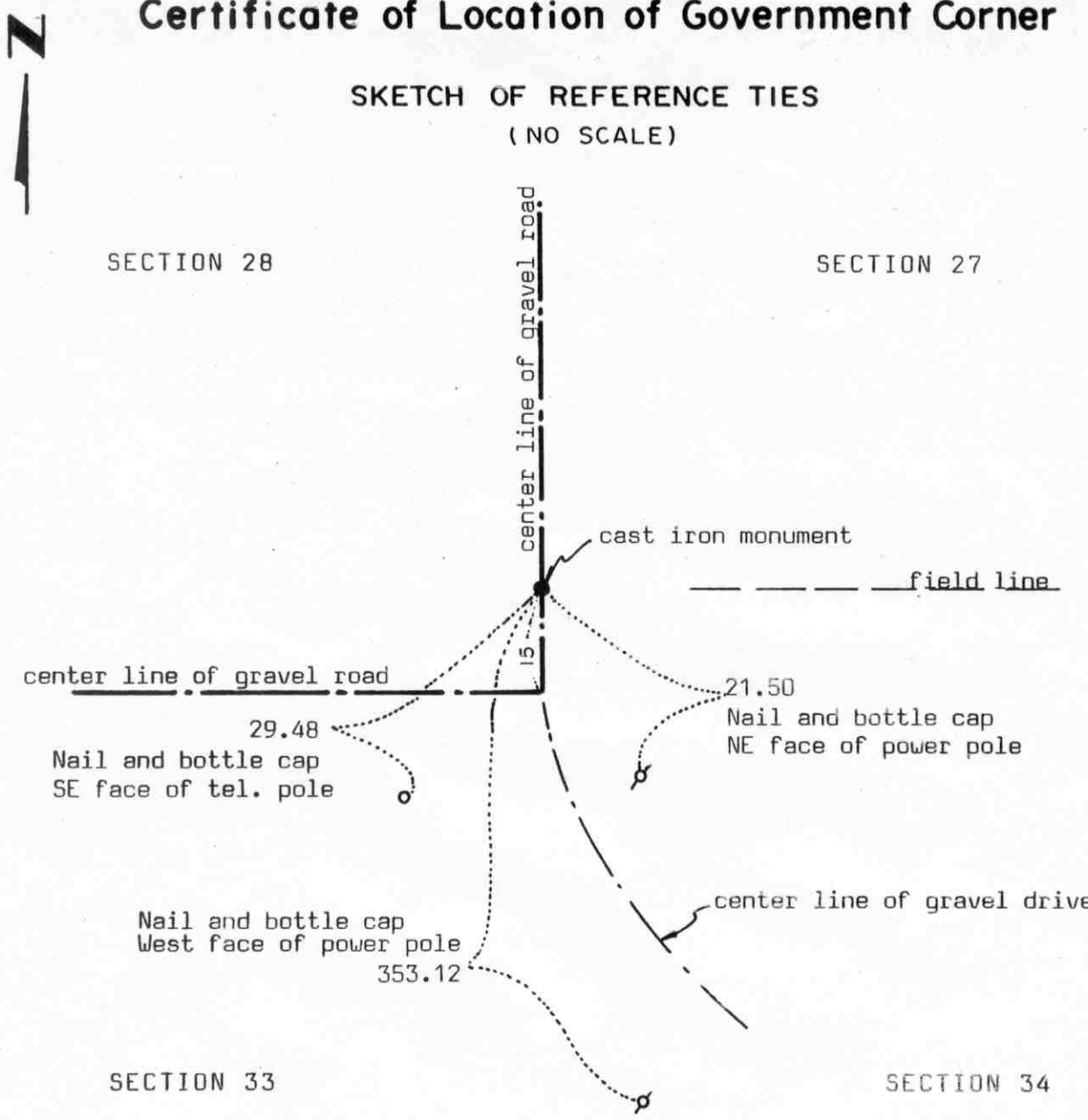
February, 1995. The iron pipe set by Knutson is accepted as marking the correct location of the government corner.

February 27, 1995. We checked the reference ties. Corner is in the center of ditch.

NORTHEAST corner, Section 33, Township 114 North, Range 30 West

Certificate of Location of Government Corner

SKETCH OF REFERENCE TIES (NO SCALE)



Statement of evidence relative to this corner location on sheet 2

I hereby certify that this document was prepared by me or under my direct supervision.

Willard Pellinen

Willard Pellinen
McLeod County Surveyor
License No. 9626

Date July 20, 1990.

OFFICE OF THE COUNTY RECORDER
MCLEOD COUNTY, MINNESOTA.

I hereby certify that this document was filed in this office at 9 o'clock A. M. on the 25th day of July, 1990.

Carman Ostlie, County Recorder

By _____, Deputy

Document No. 234576

NORTHEAST corner, Section 33, Township 114 North, Range 30 West

Certificate of Location of Government Corner

The government notes show this corner was set in 1855 by Thomas Simpson. He set a post, erected a mound with trench and pits, charred stake and he planted osage orange seeds at each angle.

July 6, 1978. We dug for the corner, John Tupa from Hutchinson with a backhoe. Down at $1\frac{1}{2}$ feet below the road surface we found a 1 inch diameter iron pipe. We took reference ties and left the iron pipe in place. Mr. Lyle Roepke, 47 years old, has lived in the Northwest Quarter of Section 34 for 22 years, thought this was the correct corner.

August 18, 1978. We set a McLeod County cast iron monument over the found pipe.

June 20, 1989. We found the monument in good condition and the reference ties good.

Certificate of Location of Government Corner

NORTH QUARTER corner, Section 33, Township 114 North, Range 30 West

SKETCH OF REFERENCE TIES (NO SCALE)



SECTION 28

Field line

Field line

cast iron monument
(on line and split between section corners)

SECTION 33

Statement of evidence relative to this corner location on sheet 2

I hereby certify that this document was prepared by me or under my direct supervision.

Willard Pellinen
Willard Pellinen
McLeod County Surveyor
License No. 9626.

Date Sept. 7, 1995

OFFICE OF THE COUNTY RECORDER
MCLEOD COUNTY, MINNESOTA

I hereby certify that this document was filed in this office at 9 o'clock A. M. on the 14th day of Sept 19 95.

Carmen Ostlie Mulder, County Recorder

By _____, Deputy.

Document No. 268045

Certificate of Location of Government Corner
North Quarter Corner, Section 33, Township 114 North, Range 30 West

1855. Thomas Simpson of the General Land Office established this corner. He set a post, erected mound with trench and pits, set a charred stake and planted osage orange seeds at the northeast and southwest corners of the mound.

1978. Adjoining land owners don't know where the quarter corner should be. There is a field division to the north which Mr. Virgil Gehrke, in the Southwest Quarter of Section 28, thinks is the north-south quarter line of Section 28, but he doesn't know where the north line of Section 33 is. Mr Aaron Rathke, who used to live in the North Half of Section 33 also doesn't know.

August 31, 1978. Dickman Knutson, county surveyor, set the corner by lost methods. This location hits the field line running north and the field line running west. Knutson set a McLeod County cast iron monument down 16 inches and set an iron pipe over the monument. Only available reference tie is to nail and bottle cap 14.22 feet northwest.

February, 1995. There being no evidence to the contrary, the monument set by Knutson is accepted as marking the location of the government corner.

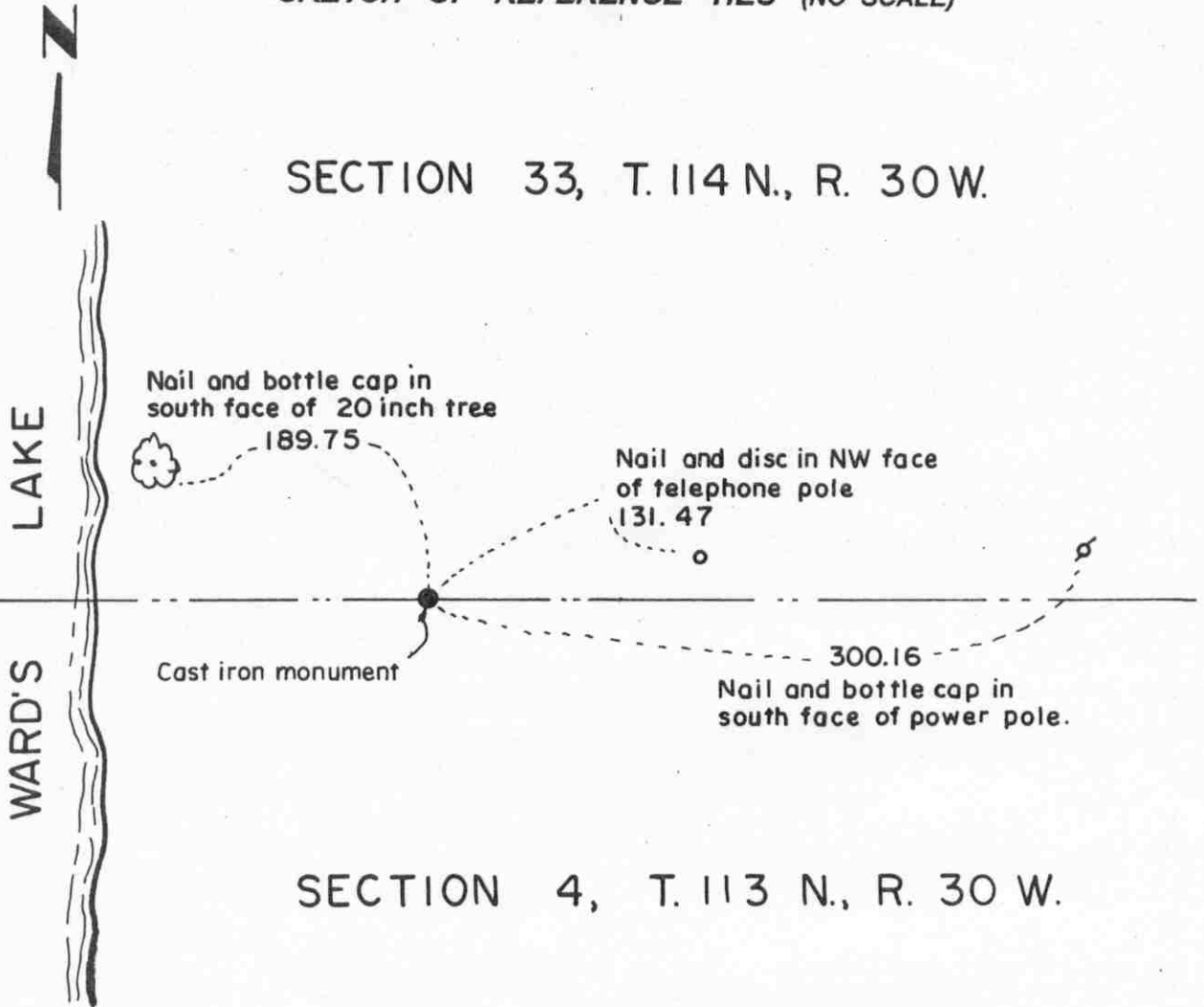
February 27, 1995. Monument at the intersection of field lines north and west.

Certificate of Location of Government Corner

Point along south line of ~~Section 33~~, Section 33, Township 114 North, Range 30 West

SKETCH OF REFERENCE TIES (NO SCALE)

SECTION 33, T. 114 N., R. 30 W.



Statement of evidence relative to this corner location on sheet 2

I hereby certify that this document was prepared by me or under my direct supervision.

Willard Pellinen
Willard Pellinen
McLeod County Surveyor
License No. 9626.

Date Dec. 20, 1995

OFFICE OF THE COUNTY RECORDER
MCLEOD COUNTY, MINNESOTA

I hereby certify that this document was filed in this office at 9 o'clock A. M. on the 9th day of January 19 96.

Carmen Ostlie Mulder, County Recorder

By Charleen Engelman, Deputy.

Document No. 270183

***Certificate of Location of Government Corner
Point along line, Section 33, Township 114 North, Range 30 West
Along south line of Section 33, east of Ward's Lake.***

1976. Dickman Knutson, county surveyor, set a cast iron monument along the south line of Section 33 east of Ward's Lake and took available reference ties. He set the monument along a straight line between the section corners.

Certificate of Location of Government Corner

SOUTHEAST corner, Section 33, Township 114 North, Range 30 West

SKETCH OF REFERENCE TIES (NO SCALE)

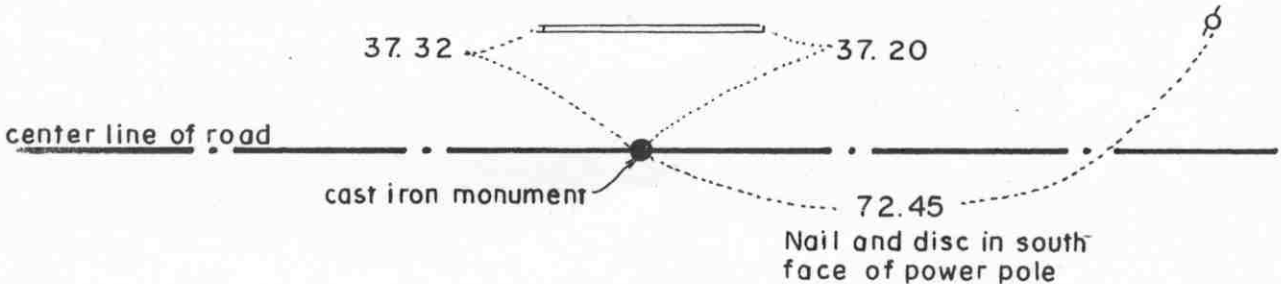
T. 114 N., R. 30 W.

SECTION 33

SECTION 34



Punch hole on top of each end of C.M.P.



SECTION 4

SECTION 3

T. 113 N., R. 30 W.

Statement of evidence relative to this corner location on sheet 2

I hereby certify that this document was prepared by me or under my direct supervision.

Willard Pellinen
Willard Pellinen
McLeod County Surveyor
License No. 9626.

Date Jan. 6, 1995

OFFICE OF THE COUNTY RECORDER
MCLEOD COUNTY, MINNESOTA

I hereby certify that this document was filed in this office at 9 o'clock A. M. on the 10th day of January, 19 95.

Carmen Potkin Mulder County Recorder

By _____, Deputy.

Document No. 263622

Certificate of Location of Government Corner

Southeast Corner, Section 33, Township 114 North, Range 30 West

1855. John Ryan of the General Land Office originally established this corner. He set a post, deposited charcoal, dug pits and trench, built mound and planted osage orange seeds at the corners of the mound.

February 16, 1973. Arnold Proehl, 56 years old and had lived in the Southeast Quarter of Section 33 all his life, said he thinks there is a stone at the corner, in the center of the east-west road in line with fence to the north. Gary Renner, 70 years old and had lived in the Northeast Quarter of Section 4 for 30 years also said the center line of the road is on section line and said the fence to the south is along the east line of Section 4.

July 24, 1973. Dickman Knutson, county surveyor, excavated for the corner (John Tupa from Hutchinson with a backhoe). Down 3 feet below the surface of the gravel road they found an 8 inch diameter stone with a wook stake beside it. They took available reference ties. This was in the center of the road in line with fences north and south.

September 20, 1973. Knutson set a McLeod County cast iron monument and took additonal ties.


The monument set by Knutson is accepted as marking the location of the government corner. It fits long standing occupation lines (the road and the fences) and it perpetuates the location of an older monument.

January, 1995. Checked the reference ties.

Certificate of Location of Government Corner

EAST QUARTER corner, Section 34, Township 114 North, Range 30 West

SKETCH OF REFERENCE TIES (NO SCALE)



Statement of evidence relative to this corner location on sheet 2

I hereby certify that this document was prepared by me or under my direct supervision.

Willard Pellinen
Willard Pellinen
McLeod County Surveyor
License No. 9626.

Date May 15, 1995

OFFICE OF THE COUNTY RECORDER
MCLEOD COUNTY, MINNESOTA

I hereby certify that this document was filed in this office at 9 o'clock A. M. on the 10th day of May 19 95.

Carmen Joslin Mulder, County Recorder

By _____, Deputy.

Document No. 265809

Certificate of Location of Government Corner
East Quarter Corner, Section 34, Township 114 North, Range 30 West

1855. Thomas Simpson of the General Land Office established this corner. He set a post, erected mound with trench and pits, set a charred stake and planted osage orange seeds at the northeast and southwest corners of the mound.

March 10, 1980. Mr. Bryan Voelker, in the Northwest Quarter of Section 35, said there is a steel post at the corner.

March 12, 1984. We found the steel post and set an iron pipe at the location of the steel post. This point is 6.36 feet north and 2.91 feet west of a lost position for the corner.

August 2, 1984. We replaced the iron pipe with a McLeod County cast iron monument.

Certificate of Location of Government Corner


SKETCH OF REFERENCE TIES

(NO SCALE)



SECTION 27

SECTION 26



Statement of evidence relative to this corner location on sheet 2

I hereby certify that this document was prepared by me or under my direct supervision.

Willard Pellinen
Willard Pellinen
McLeod County Surveyor
License No. 9626

Date Jan. 8, 1991

OFFICE OF THE COUNTY RECORDER
MCLEOD COUNTY, MINNESOTA.

I hereby certify that this document was filed in this office at 3 o'clock P.M. on the 15th day of Jan, 1991.

Carmen Kestie, County Recorder

By _____, Deputy

Document No. 237131

Certificate of Location of Government Corner

This corner was originally set by the government in 1855. Thomas Simpson set a post, erected mound with trench and pits, charred stake and planted osage orange seeds at the corners of the mound.

1980. We talked with Mr. Bryan Voelker, 31 years old and has lived in the Northwest Quarter of Section 35 for 7 years. He said there is a steel post marking the corner near the fence corner.

March 12, 1984. We found an old buggy axle set at the corner, near the fence corner. Fences running east and south.

May 17, 1984. We replaced the buggy axle with a McLeod County cast iron monument. We reset the axle on the north side of the monument.

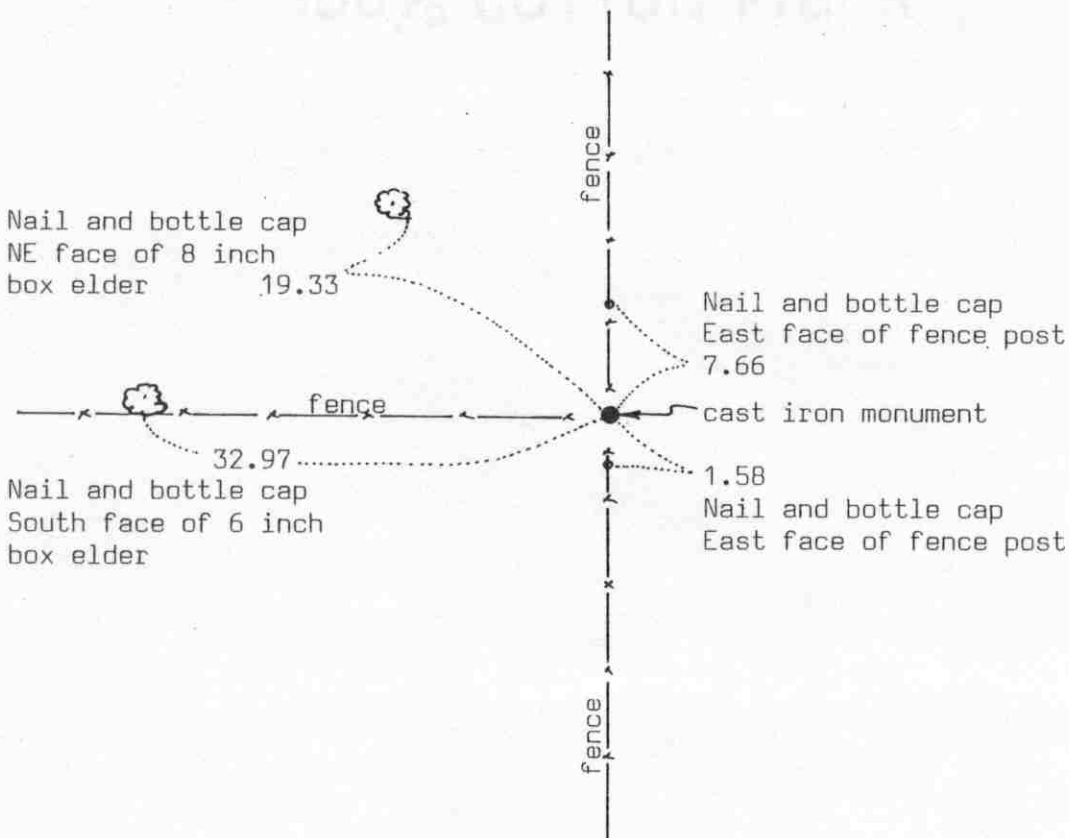
Certificate of Location of Government Corner

SKETCH OF REFERENCE TIES (NO SCALE)

SOUTHWORTH CO. U.S.A.
100% COTTON PICKER

SECTION 27

SECTION 34



Statement of evidence relative to this corner location on sheet 2

I hereby certify that this document was prepared by me or under my direct supervision.

Willard Pellinen

Willard Pellinen
McLeod County Surveyor
License No. 9626

Date July 19, 1990

OFFICE OF THE COUNTY RECORDER MCLEOD COUNTY, MINNESOTA.

I hereby certify that this document was filed in this office at 9 o'clock A.M. on the 25th day of July, 1990.

Carmen Bellie, County Recorder

By _____, Deputy

Document No. 234577

Certificate of Location of Government Corner

1855. Thomas Simpson of the General Land Office set a post in mound of earth, with trench and pits, charred stake and planted osage orange seeds at the northeast and southwest corners of the mound.

March 10, 1980. Mr. Albert Gehrke, 83 years old, has lived in the Northeast Quarter of Section 34 all his life, said the fence intersection is the quarter corner. Mr. Lyle Roepke, 47 years old, in the Northwest Quarter of Section 34 for 22 years old, agrees with Mr. Gehrke. Fences running north-south and west.

March 13, 1984. We measured the north line of Section 34 and found the fence intersection about 7 feet east of being on a split between the section corners and within a few tenths of a foot of being on a straight line between the section corners.

May 17, 1984. We found a wood stake, 20 inches long, under a large field stone at the fence intersection. We replaced the stake with a McLeod County cast iron monument and took reference ties. We moved the stone to the north side of the monument. We placed an iron pipe below the monument and the top of the monument flush with the surface of the ground.

June 20, 1989. We found the monument in good condition and the reference ties good.

PARCHMENT DEED

SOUTHWORTH CO. U.S.A.

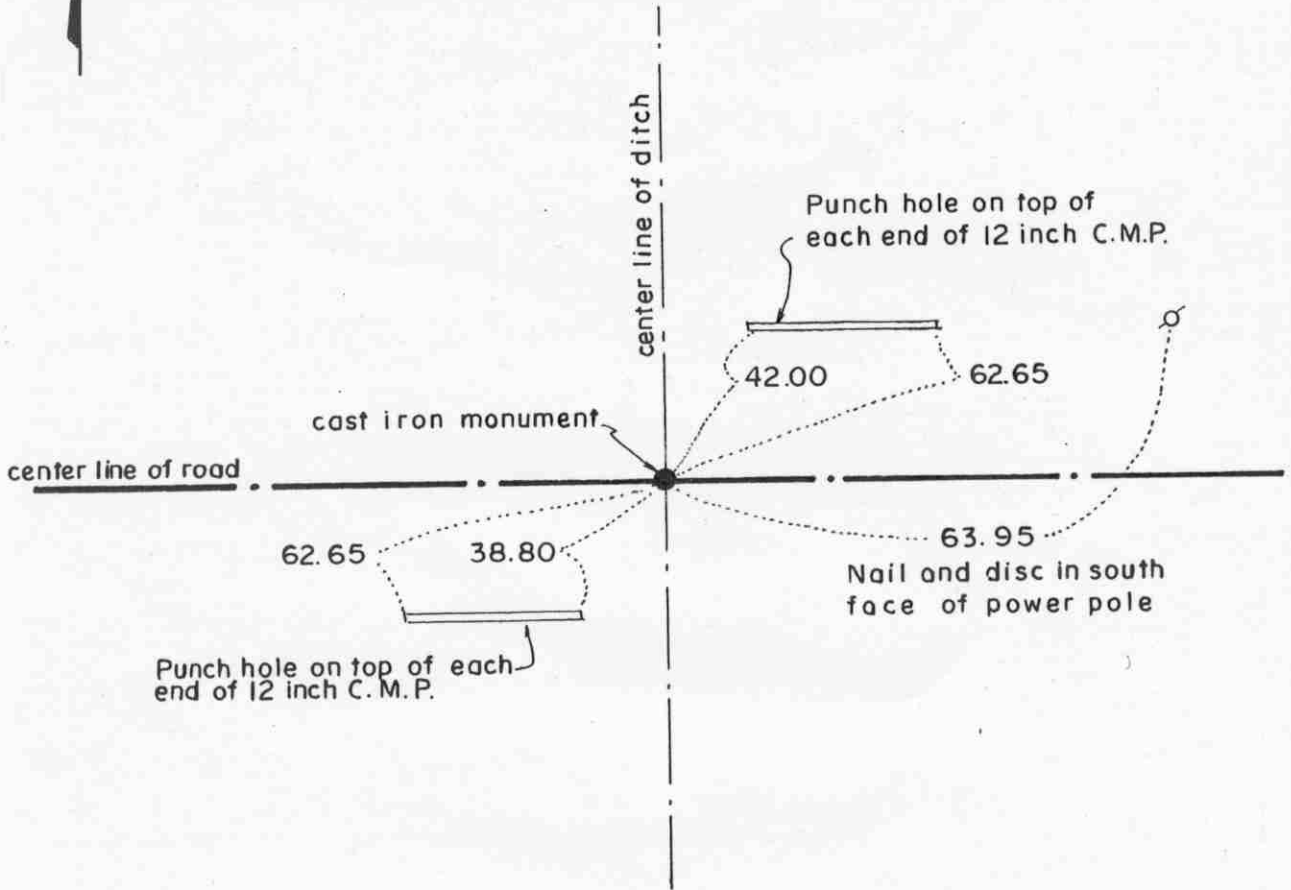
100% COTTON FIBER

Certificate of Location of Government Corner

SOUTH QUARTER corner, Section 34, Township 114 North, Range 30 West

SKETCH OF REFERENCE TIES (NO SCALE)

SECTION 34, T. 114 N., R. 30 W.



SECTION 3, T. 113 N., R. 30 W

Statement of evidence relative to this corner location on sheet 2

I hereby certify that this document was prepared by me or under my direct supervision.

Willard Pellinen
Willard Pellinen
McLeod County Surveyor
License No. 9626.

Date Jan. 5, 1995

**OFFICE OF THE COUNTY RECORDER
MCLEOD COUNTY, MINNESOTA**

I hereby certify that this document was filed in this office at 9 o'clock A.M. on the 10th day of January 19 95.

(Carmen) Helie Mulder, County Recorder

By _____, Deputy.

Document No. 263624

Certificate of Location of Government Corner
South Quarter Corner, Section 34, Township 114 North, Range 30 West

1855. John Ryan of the General Land Office originally established this corner. He set a post, deposited charcoal, dug pits and trench, built mound and planted osage orange seeds at the corners of the mound.

February 16, 1973. Albert Laabs, 46 years old and had lived in the Northwest Quarter of Section 3 all his life, said ditch running north and south was built along the quarter lines of Sections 3 and 34 in 1955. It was surveyed by RCM. Any government corner would have been destroyed by ditch construction.

September 20, 1973. Dickman Knutson, county surveyor, set a McLeod County cast iron monument in the center line of the east-west road in line with the ditch north and south. This fell half way between the section corners.

January, 1995. Checked the reference ties.

Certificate of Location of Government Corner

SOUTHEAST corner, Section 34, Township 114 North, Range 30 West

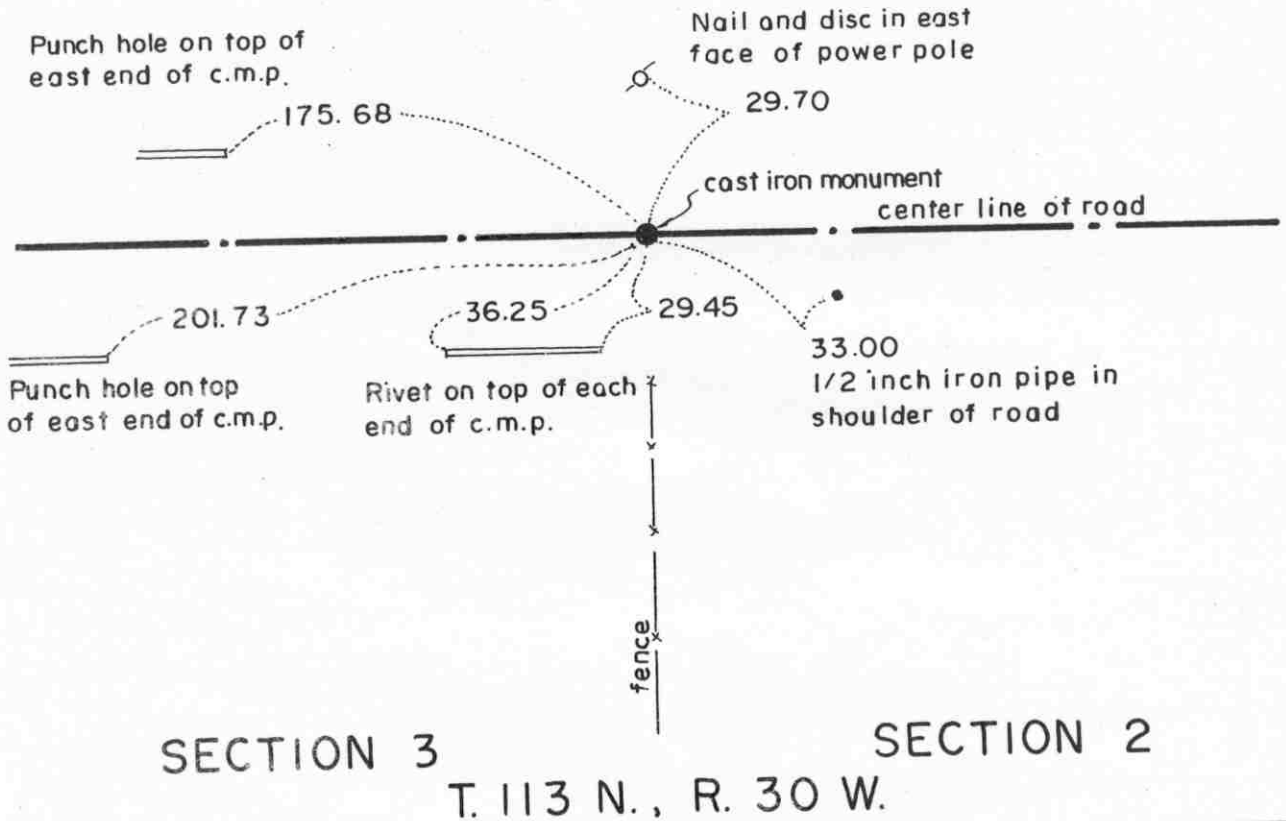
SKETCH OF REFERENCE TIES (NO SCALE)



T. 114 N., R. 30 W.

SECTION 34

SECTION 35



SECTION 3

SECTION 2

T. 113 N., R. 30 W.

Statement of evidence relative to this corner location on sheet 2

I hereby certify that this document was prepared by me or under my direct supervision.

Willard Pellinen
 Willard Pellinen
 McLeod County Surveyor
 License No. 9626.

Date Jan. 5, 1995

OFFICE OF THE COUNTY RECORDER
 MCLEOD COUNTY, MINNESOTA

I hereby certify that this document was filed in this office at 9 o'clock A.M. on the 10th day of January 1995.

Carmen O'Brien Mulder, County Recorder

By _____, Deputy.

Document No. 263623

Certificate of Location of Government Corner
Southeast Corner, Section 34, Township 114 North, Range 30 West

1855. John Ryan of the General Land Office originally established this corner. He set a post, deposited charcoal, dug pits and trench, built mound and planted osage orange seeds at the corners of the mound.

January, 1973. Adjacent land owners have accepted the center of the east-west road in line with a fence to the south as being the section corner.

July 24, 1973. Dickman Knutson, county surveyor, dug for the corner (John Tupa from Hutchinson with a backhoe). They dug a hole 8 feet by 5 feet by 5 feet deep but found no evidence of the government corner.

September 9, 1973. Knutson set a McLeod County cast iron monument in the center line of the east-west road in line with a fence to the south as per the adjacent land owners.

January, 1995. Checked the reference ties.

Certificate of Location of Government Corner

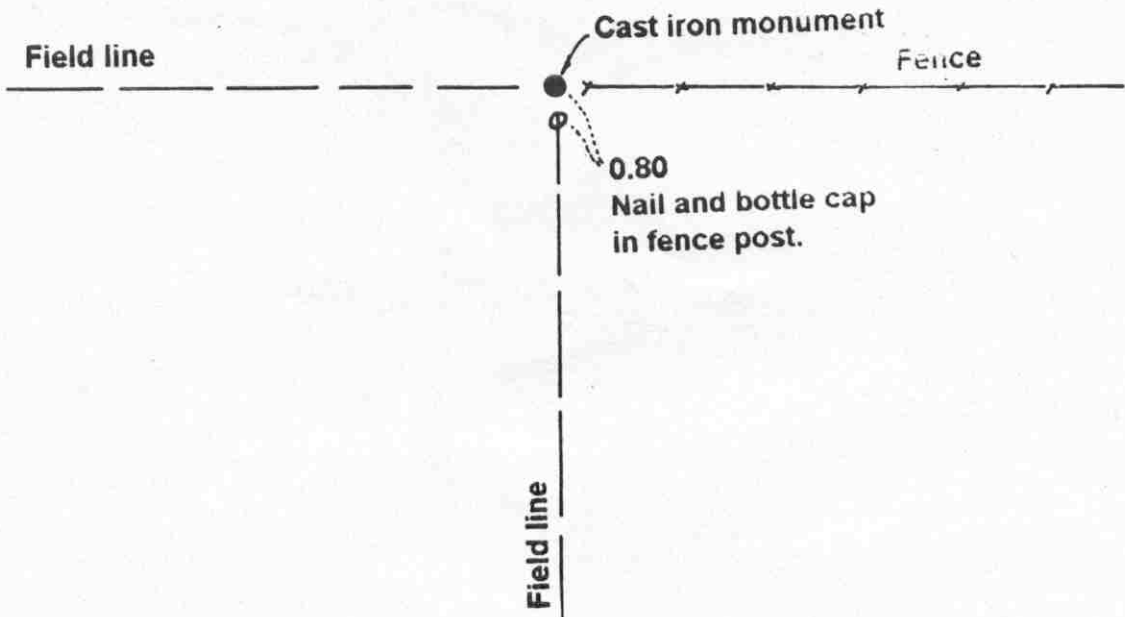
EAST QUARTER corner, Section 35, Township 114 North, Range 30 West

SKETCH OF REFERENCE TIES (NO SCALE)



SECTION 35

SECTION 36



Statement of evidence relative to this corner location on sheet 2

I hereby certify that this document was prepared by me or under my direct supervision.

Willard Pellinen
Willard Pellinen
McLeod County Surveyor
License No. 9626.

Date March 11, 1995

OFFICE OF THE COUNTY RECORDER MCLEOD COUNTY, MINNESOTA

I hereby certify that this document was filed in this office at 9 o'clock A.M. on the 9th day of January 19 96.

Carmen Estelle Mueller, County Recorder

By Charleen Engelman, Deputy.

Document No. 270184

Certificate of Location of Government Corner

East Quarter Corner, Section 35, Township 114 North, Range 30 West

1855. Thomas Simpson of the General Land Office established this corner. He set a post, erected mound with trench and pits, set a charred stake and planted osage orange seeds at the northeast and southwest corners of the mound.

March 10, 1980. Mr. Merrill Gehrke, 56 years old and lived in the Northeast Quarter of Section 35 for 20 years, said the intersection of the fence and field lines is the corner. Mrs. Leonhard Schwarzrock, 52 years old and had lived in the Southeast Quarter of Section 35 for 33 years agreed. March 16, 1984. We set a temporary corner at the intersection of field lines south and west and a fence to the east. This point is within 5 feet of being on a split between the section corners and within a foot of a straight line between the corners.

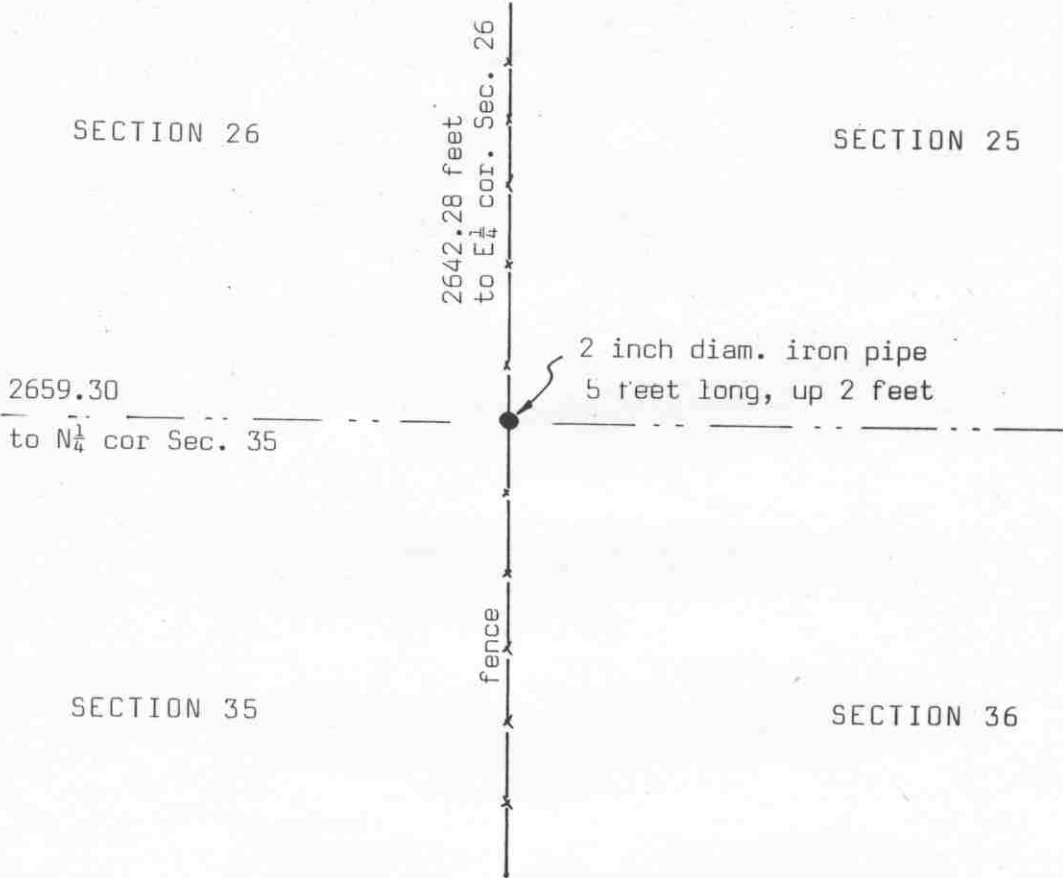
August 2, 1984. We set a McLeod County cast iron monument at the corner. Mr Lloyd Weber, in the Southwest Quarter of Section 36, agrees this is the correct location of the corner.

Certificate of Location of Government Corner



SKETCH OF REFERENCE TIES

(NO SCALE)



Statement of evidence relative to this corner location on sheet 2

I hereby certify that this document was prepared by me or under my direct supervision.

Willard Pellinen

Willard Pellinen
McLeod County Surveyor
License No. 9626

Date Jan. 7, 1991

OFFICE OF THE COUNTY RECORDER
MCLEOD COUNTY, MINNESOTA.

I hereby certify that this document was filed in this office at 3 o'clock P.M. on the 15th day of Jan, 1991.

Carmen (Betty) ..., County Recorder

By _____, Deputy

Document No. 237132

Certificate of Location of Government Corner

This corner was originally set by the government in 1855. Thomas Simpson set a post in a marsh, erected a mound with trench, pits and charred stake and he planted osage orange seeds at the corners of the mound.

1963. A.C.Cary of the Conservation Department used fence corner as the section corner. Fences north-south and west.

August 2, 1984. We set a 2 inch diameter iron pipe, 5 feet long at the corner. We left 2 feet of pipe above the surface and painted it red. No reference ties available.

September 7, 1989. We found the iron pipe in place along the north-south fence. This is on the easterly extension of a fence to the west.

We feel the old fence intersection has perpetuated the correct location of the section corner.

Certificate of Location of Government Corner

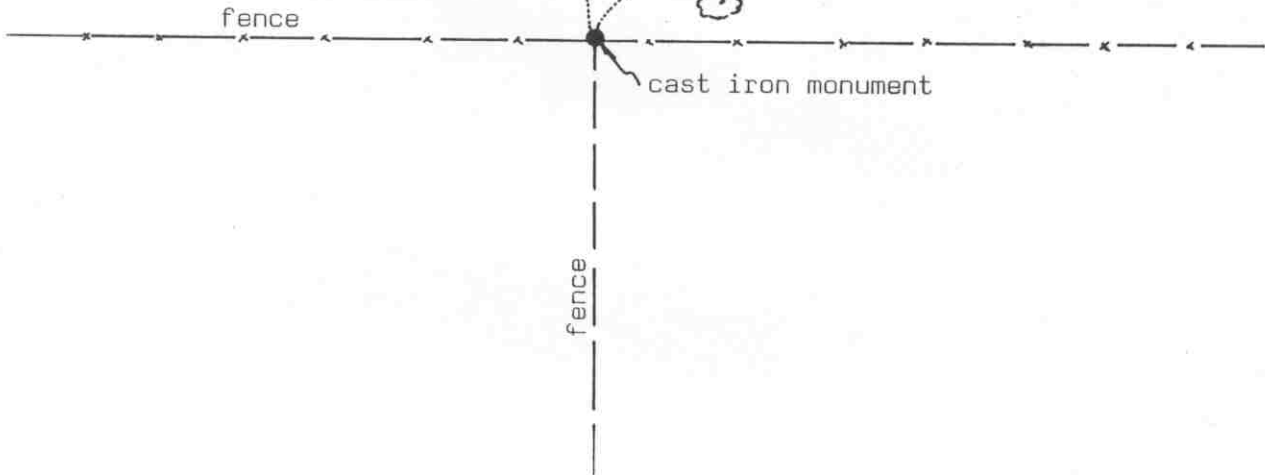


SKETCH OF REFERENCE TIES
(NO SCALE)

SECTION 26

DNR monument
77.70

Nail and bottle cap
North face of 4 inch plum tree
4.58



SECTION 35

Statement of evidence relative to this corner location on sheet 2

I hereby certify that this document was prepared by me or under my direct supervision.

Willard Pellinen
Willard Pellinen
McLeod County Surveyor
License No. 9626

Date Jan. 7, 1991

OFFICE OF THE COUNTY RECORDER
MCLEOD COUNTY, MINNESOTA.

I hereby certify that this document was filed in this office at 3 o'clock P.M. on the 15th day of Jan, 1991.

Carmen Hotlie, County Recorder
By _____, Deputy

Document No. 237133

NORTH QUARTER corner, Section 35, Township 114 North, Range 30 West

Certificate of Location of Government Corner

The government notes show this corner was originally set in 1855. Thomas Simpson set a post in mound, with trench and pits, charred stake and he planted osage orange seeds at the northeast and southwest corners of the mound.

1963. A.G.Cary of the Minnesota Conservation Department set a DNR monument at the intersection of fences east-west and south. He also set a monument 77.7 feet north of the quarter corner.

March 10, 1980. We talked with Mr. Merrill Gehrke, 56 years old, who has lived in the Northeast Quarter of Section 35 for 20 years and he agrees the fence intersection is the correct location.

August 2, 1984. We found the DNR monument at the corner and also the monument 77.7 feet north. We replaced the monument at the quarter corner with a McLeod County cast iron monument.

September 7, 1989. We found the monument in good condition and checked the reference ties.

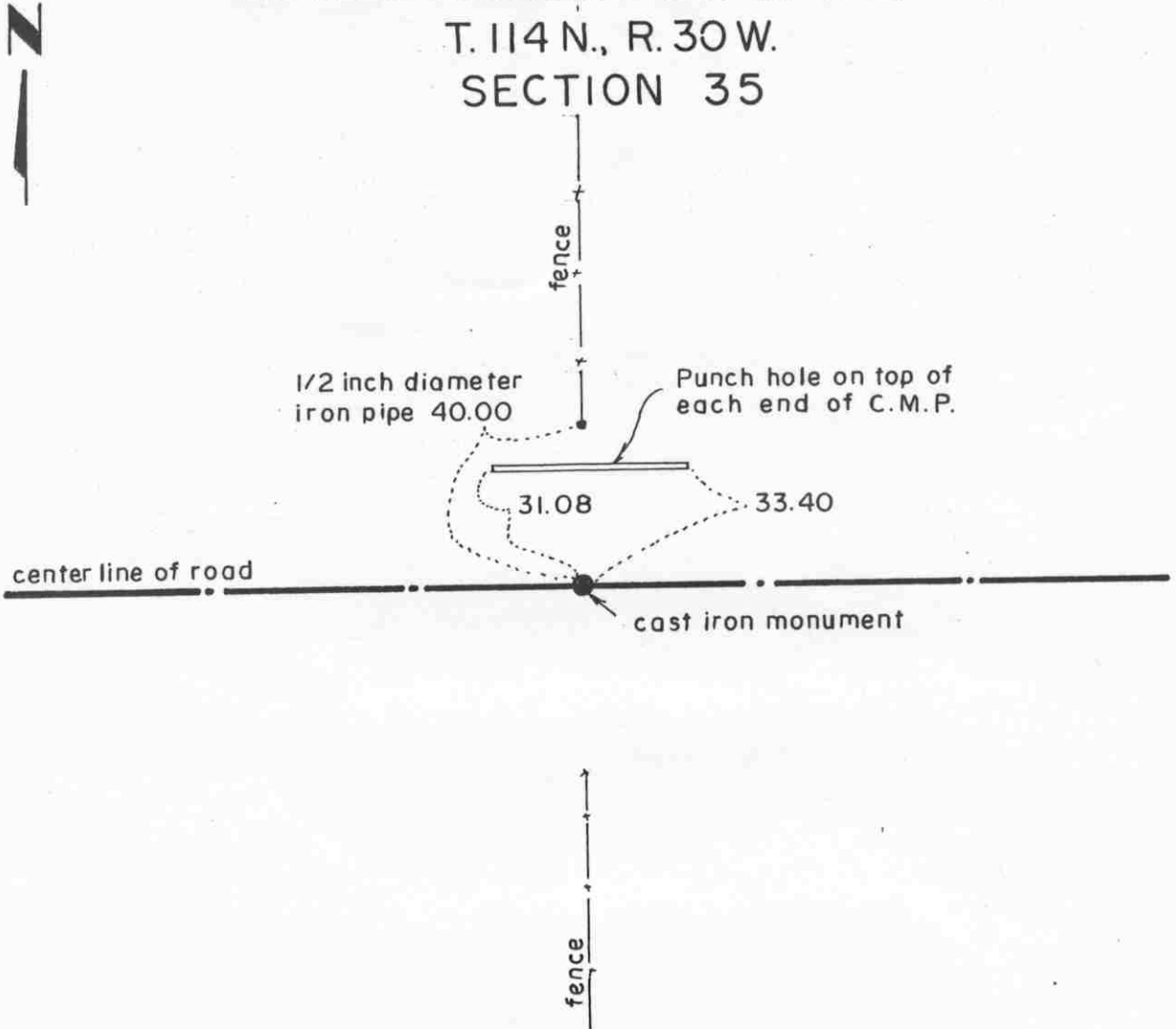
We accept the monument set in 1963 as the true corner. The fence corner has perpetuated the correct location of the quarter corner.

Certificate of Location of Government Corner

SOUTH QUARTER corner, Section 35, Township 114 North, Range 30 West

SKETCH OF REFERENCE TIES (NO SCALE)

T. 114 N., R. 30 W.
SECTION 35



SECTION 2
T. 113 N., R. 30 W.

Statement of evidence relative to this corner location on sheet 2

I hereby certify that this document was prepared by me or under my direct supervision.

Willard Pellinen
Willard Pellinen
McLeod County Surveyor
License No. 9626.

Date Jan. 5, 1995

OFFICE OF THE COUNTY RECORDER
MCLEOD COUNTY, MINNESOTA

I hereby certify that this document was filed in this office at 9 o'clock A.M. on the 10th day of January, 19 95.

Carmen Bobbie Mulder, County Recorder

By _____, Deputy.

Document No. 263625

Certificate of Location of Government Corner
South Quarter Corner, Section 35, Township 114 North, Range 30 West

1855. John Ryan of the General Land Office originally established this corner. He set a post, deposited charcoal, dug pits and trench, built mound and planted osage orange seeds at the corners of the mound.

February 16, 1973. Leonhard Schwarzrock, 52 years old and had lived in the Southeast Quarter of Section 35 since 1947, said the center of the east-west road is the section line and fence running north is on the north-south quarter line of Section 35. Siegfried Jaeger, 60 years old and had lived in the Northwest Quarter of Section 2 for 53 years also said the center of the road is the section line and he said the fence running south is along the north-south quarter line of Section 2.

July 24, 1973. Dickman Knutson, county surveyor, dug for the corner (John Tupa from Hutchinson with a backhoe). They dug a hole 8 feet by 8 feet by 5 feet deep but found no evidence of the government corner.

September 20, 1973. Knutson set a Mcleod County cast iron monument in the center line of the east-west road in line with fences north and south and took reference ties.

January, 1995. Checked the reference ties.

Certificate of Location of Government Corner

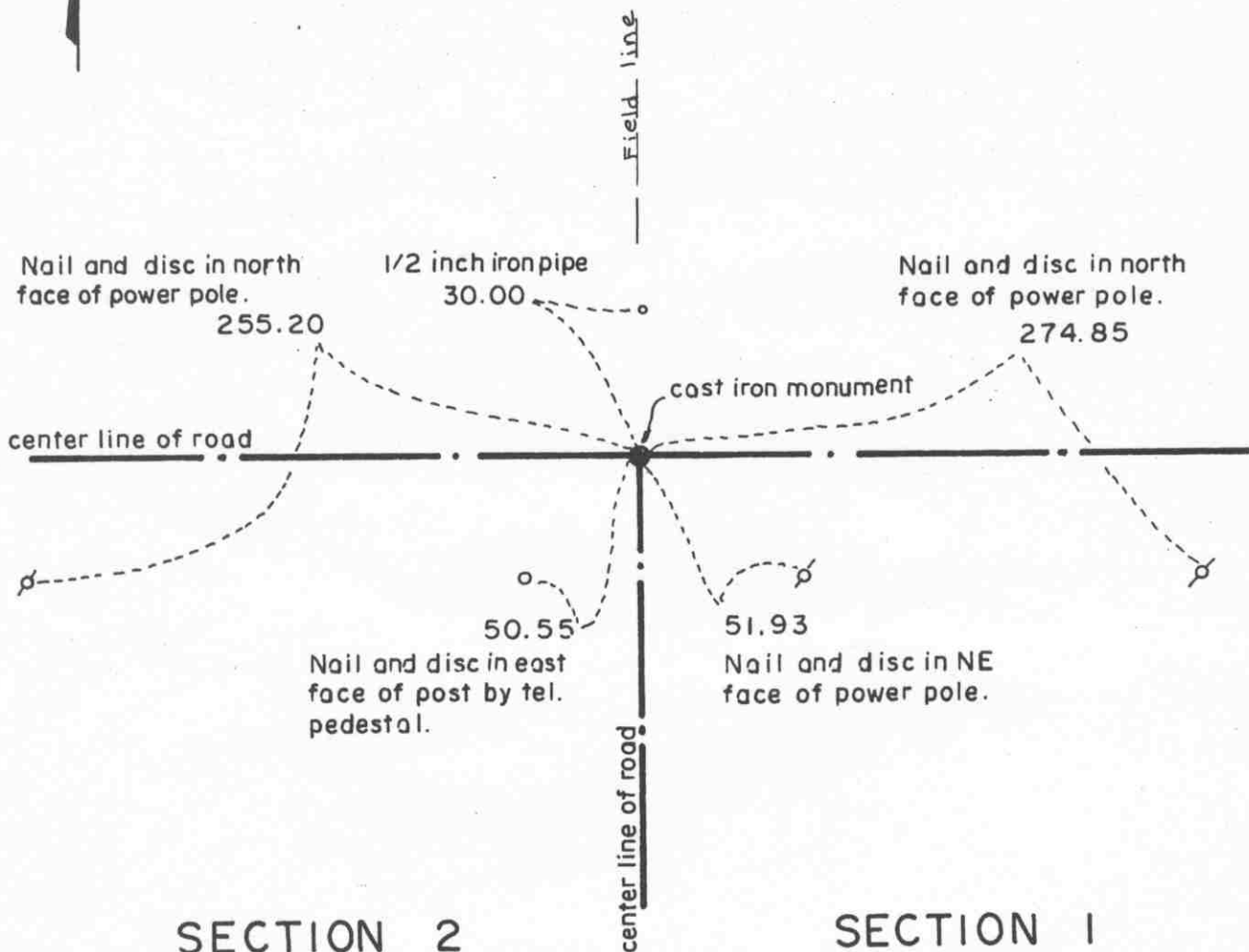
SOUTHEAST corner, Section 35, Township 114 North, Range 30 West

SKETCH OF REFERENCE TIES (NO SCALE)

T. 114 N., R. 30 W.

SECTION 35

SECTION 36



SECTION 2

SECTION 1

T. 113 N., R. 30 W.

Statement of evidence relative to this corner location on sheet 2

I hereby certify that this document was prepared by me or under my direct supervision.

Willard Pellinen
 Willard Pellinen
 McLeod County Surveyor
 License No. 9626.

Date Aug. 7, 1995

OFFICE OF THE COUNTY RECORDER
 MCLEOD COUNTY, MINNESOTA

I hereby certify that this document was filed in this office at 9 o'clock A. M. on the 8th day of August 19 95.

CARMEN OSTLIE MILOFF, MCLEOD COUNTY RECORDER, County Recorder

By Dhyllis Sopkowiak, Deputy.

Document No. 267419

Certificate of Location of Government Corner
Southeast Corner, Section 35, Township 114 North, Range 30 West

1855. John Ryan of the General Land Office originally established this corner. He set a post, deposited charcoal, dug pits and trench, built mound and planted osage orange seeds at the corners of the mound.

January, 1973. Adjoining land owners say corner is the intersection of the roads.

July 24, 1973. Dickman Knutson, McLeod County Surveyor, dug for the corner (John Tupa from Hutchinson with a backhoe). They found a 3/4 inch diameter bolt, 18 inches long. They took reference ties and below the bolt they found a rotted wood stake. This was at the center line intersection of roads east, west and south.

September 20, 1973. Knutson set a McLeod County cast iron monument at the corner and took additional reference ties.

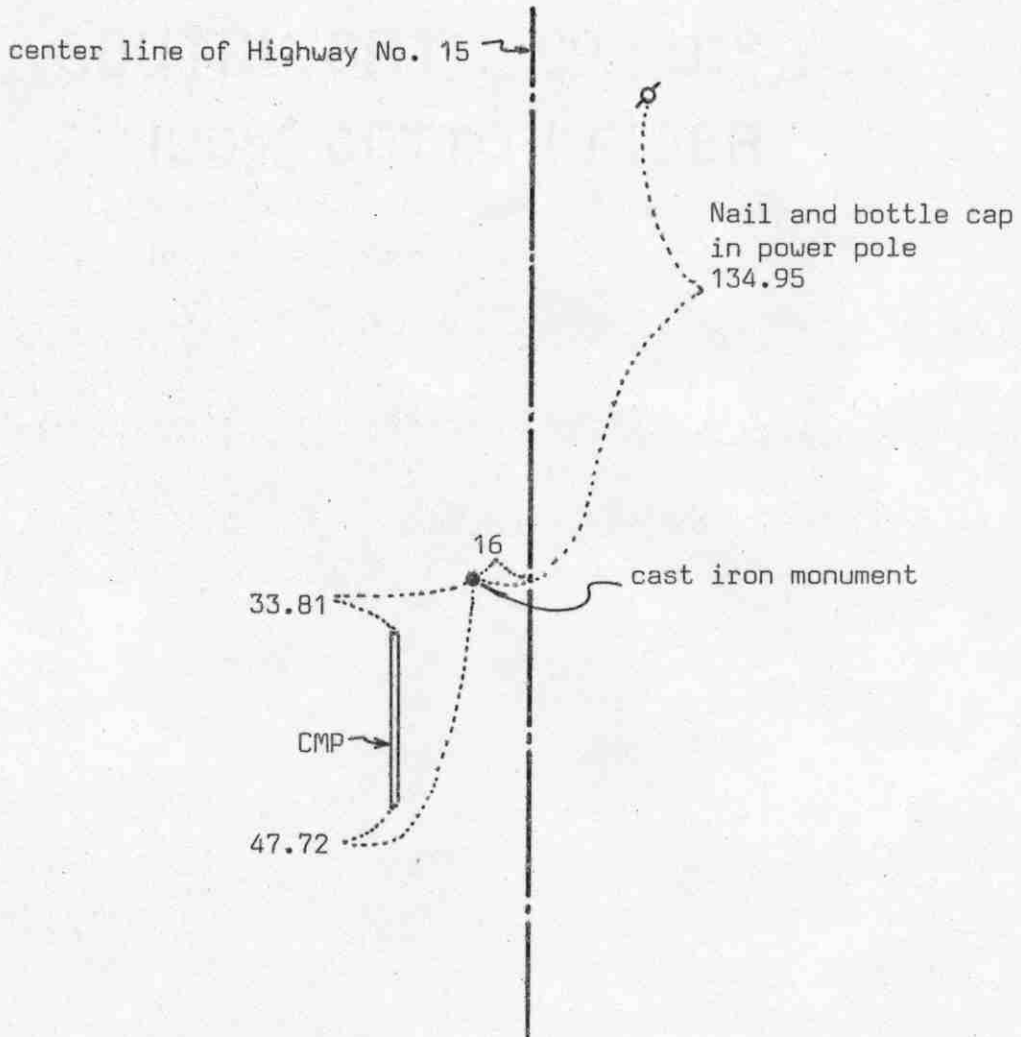
The monument set by Knutson is accepted as marking the location of the government corner. It fits long standing occupation lines (the roads) and it perpetuates the location of older monuments (the bolt and wood stake).

February 21, 1995. We checked the reference ties.

Certificate of Location of Government Corner



SKETCH OF REFERENCE TIES
(NO SCALE)



Statement of evidence relative to this corner location on sheet 2

I hereby certify that this document was prepared by me or under my direct supervision.

Willard Pellinen

Willard Pellinen
McLeod County Surveyor
License No. 9626

Date 4/9/89

OFFICE OF THE COUNTY RECORDER
MCLEOD COUNTY, MINNESOTA.

I hereby certify that this document was filed in this office at 4 o'clock P.M. on the 20th day of April 1989.

Carmen Jotlie, County Recorder
By _____, Deputy

Document No. 227817

EAST QUARTER corner, Section 36, Township 114 North, Range 30 West

Certificate of Location of Government Corner

This corner was set by the government in 1855. John Ryan set a post on the north edge of a marsh, deposited charcoal, dug pits and trench, built mound and planted osage orange seeds at the corners of the mound.

State Highway right of way plans show this corner to be 16 feet left of center line station 352+65.0.

In 1969, McCombs Knutson Associates, Dickman Knutson, county surveyor, set a cast iron monument half way between section corners, 16 feet west of the center line.

On November 13, 1970 MKA checked the fence near the center of Section 36 and found it to be within 2 feet of being on the east west quarter line of Section 36.

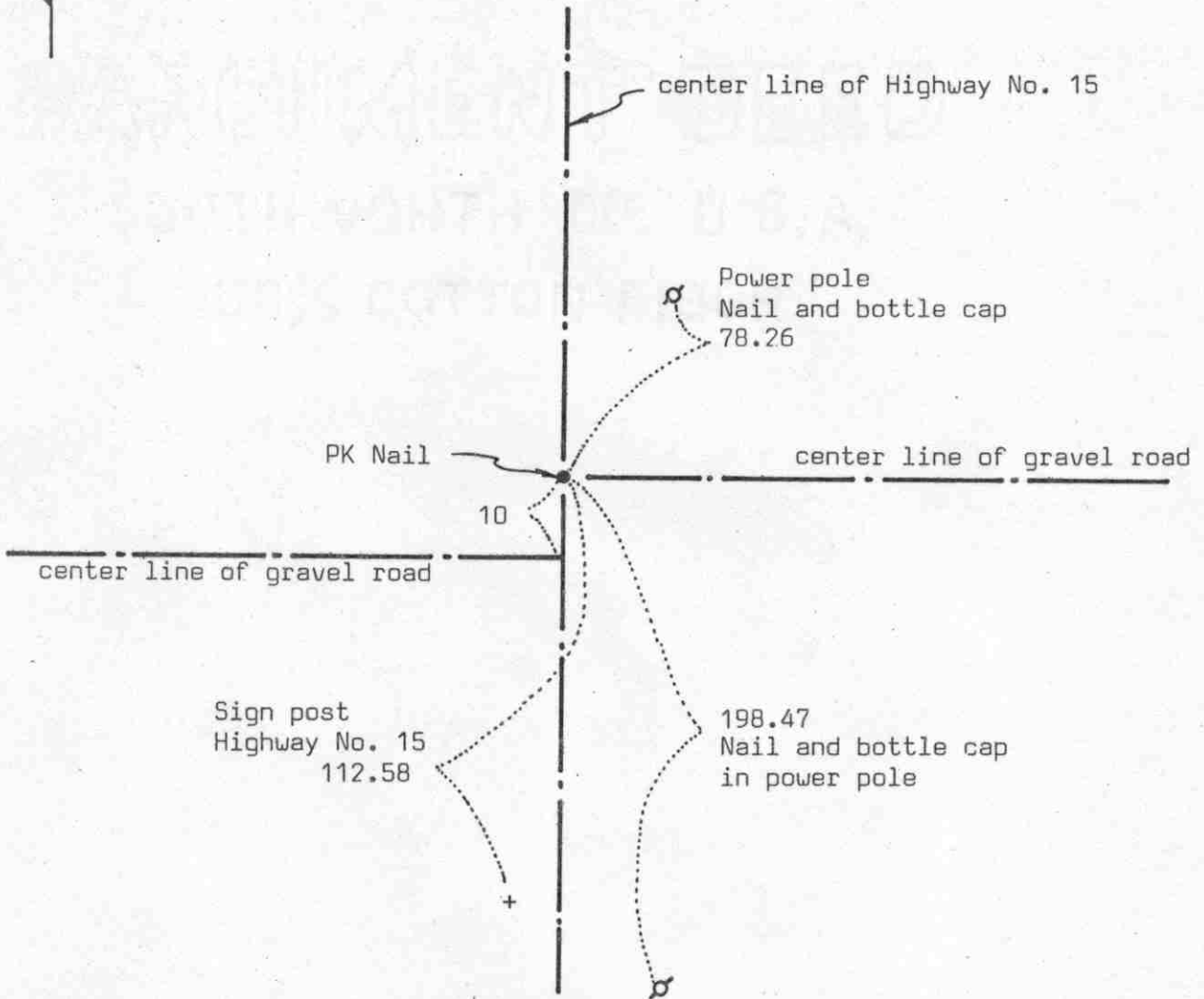
On October 26, 1983, we found the cast iron monument in good condition and the reference ties good. We found the monument to be within a few tenths of a foot of being half way between section corners.

On January 31, 1989, we checked the reference ties and found the ties and the monument ok.

Certificate of Location of Government Corner



SKETCH OF REFERENCE TIES
(NO SCALE)



Statement of evidence relative to this corner location on sheet 2

I hereby certify that this document was prepared by me or under my direct supervision.

Willard Pellinen

Willard Pellinen
McLeod County Surveyor
License No. 9626

Date 4/8/89

OFFICE OF THE COUNTY RECORDER
MCLEOD COUNTY, MINNESOTA.

I hereby certify that this document was filed in this office at 4 o'clock P.M. on the 20th day of April, 1989.

Carmen Ostlie, County Recorder
By _____, Deputy

Document No. 227816

NORTHEAST corner, Section 36, Township 114 North, Range 30 West

Certificate of Location of Government Corner

This corner was originally set in 1855 by the government. John Ryan set a post, deposited charcoal, dug pits and trench, built mound and planted osage orange seeds at the corners of the mound.

Highway No. 15 right of way plans show the corner to be on the center line of the highway on P.O.T. 378+96.4.

In June, 1969 McCombs Knutson Associates (Dickman Knutson, county surveyor) had testimony from area residents that the the center line of the road running east is on the section line. MKA set a PK nail on the center line of No. 15 in line with the center line to the east.

On January 31, 1989, we checked the reference ties set by McCombs Knutson and found them good.

Certificate of Location of Government Corner

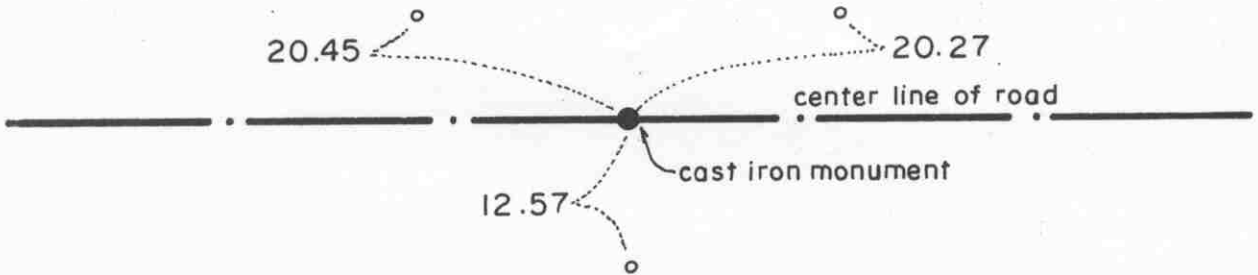
NORTH QUARTER corner, Section 36, Township 114 North, Range 30 West

SKETCH OF REFERENCE TIES (NO SCALE)



SECTION 25

Ties are to 1/2 inch diam. iron pipes
in shoulder of road.



SECTION 36

Statement of evidence relative to this corner location on sheet 2

I hereby certify that this document was prepared by me or, under my direct supervision.

Willard Pellinen

Willard Pellinen
McLeod County Surveyor
License No. 9626.

Date Aug. 7, 1995

OFFICE OF THE COUNTY RECORDER
MCLEOD COUNTY, MINNESOTA

I hereby certify that this document was filed in this office at 9 o'clock A M. on the 8th day of August 19 95.

CARMEN OSTLIE MILDRE, MCLEOD COUNTY RECORDER, County Recorder

By Thyllia Sopkowiak, Deputy.

Document No. 267420

Certificate of Location of Government Corner
North Quarter Corner, Section 36, Township 114 North, Range 30 West

1855. Thomas Simpson of the General Land Office established this corner. He set a post, erected mound with trench and pits, set a charred stake and planted osage orange seeds at the northeast and southwest corners of the mound.

July 6, 1978. No property lines running north or south from this corner. Dickman Knutson, county surveyor, dug for the corner half way between the section corners, John Tupa from Hutchinson with a backhoe. They dug a hole about 25 feet long along the center line of the east-west gravel road. They found no evidence of the government corner.

February 28, 1984. We set an iron pipe on line and split between the section corners and took available reference ties.

May 17, 1984. We replaced the iron pipe with a McLeod County cast iron monument.

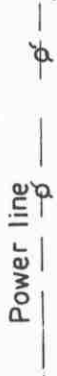
February 21, 1995. We checked the reference ties.

Certificate of Location of Government Corner

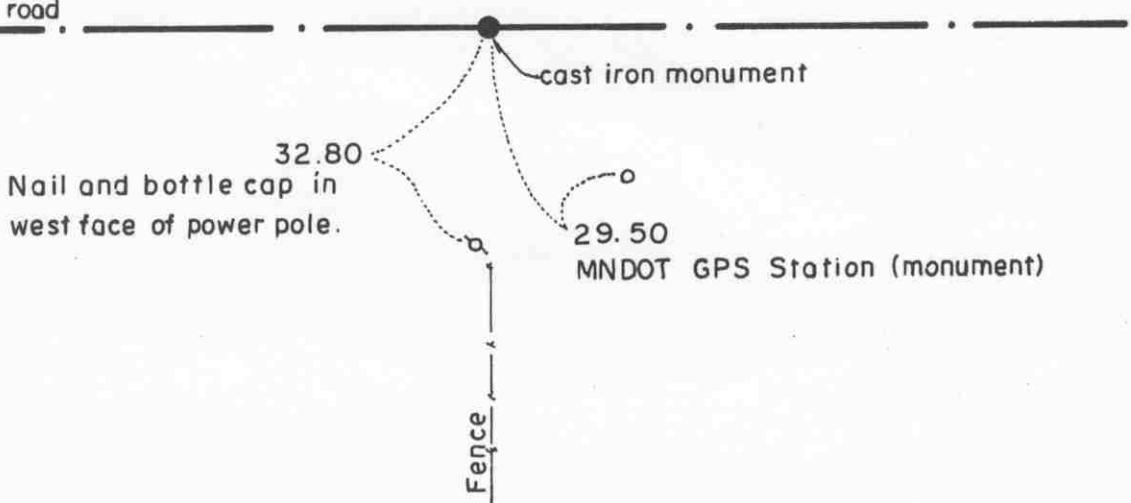
SOUTH QUARTER corner, Section 36, Township 114 North, Range 30 West

SKETCH OF REFERENCE TIES (NO SCALE)

SECTION 36, T.114 N., R.30 W.



center line of road



SECTION 1, T.113 N., R.30 W.

Statement of evidence relative to this corner location on sheet 2

I hereby certify that this document was prepared by me or under my direct supervision.

Willard Pellinen
Willard Pellinen
McLeod County Surveyor
License No. 9626.

Date Aug. 7, 1995

OFFICE OF THE COUNTY RECORDER
MCLEOD COUNTY, MINNESOTA

I hereby certify that this document was filed in this office at 9 o'clock A. M. on the 8th day of August 19 95.

GARMEN OSTLIE BULDER, MCLEOD COUNTY RECORDER, County Recorder

By Dhyllis Spokowski, Deputy.

Document No. 267421

Certificate of Location of Government Corner
South Quarter Corner, Section 36, Township 114 North, Range 30 West

1855. John Ryan of the General Land Office originally established this corner. He set a post, deposited charcoal, dug pits and trench, built mound and planted osage orange seeds at the corners of the mound.

1970. Adjacent land owners agree corner is on center line of east-west road in line with a fence to the south and power pole line to the north.

October 26, 1970. Dickman Knutson, county surveyor, dug for the corner (John Tupa from Hutchinson with a backhoe). They found a spike, small 6 inch diameter stone under spike, 1" by 2 feet long iron pin under the stone. They took available ties. This was in the center of the east-west road in line with a fence to the south.

October 30, 1970. Knutson set a McLeod County cast iron monument at the corner.

The monument set by Knutson is accepted as marking the location of the government corner. It fits long standing occupation lines (the road and fence) and it perpetuates the location of older monuments.

February 21, 1995. We found the monument in good condition down 6 inches below the surface of the gravel road and took new reference ties.

SOUTHEAST

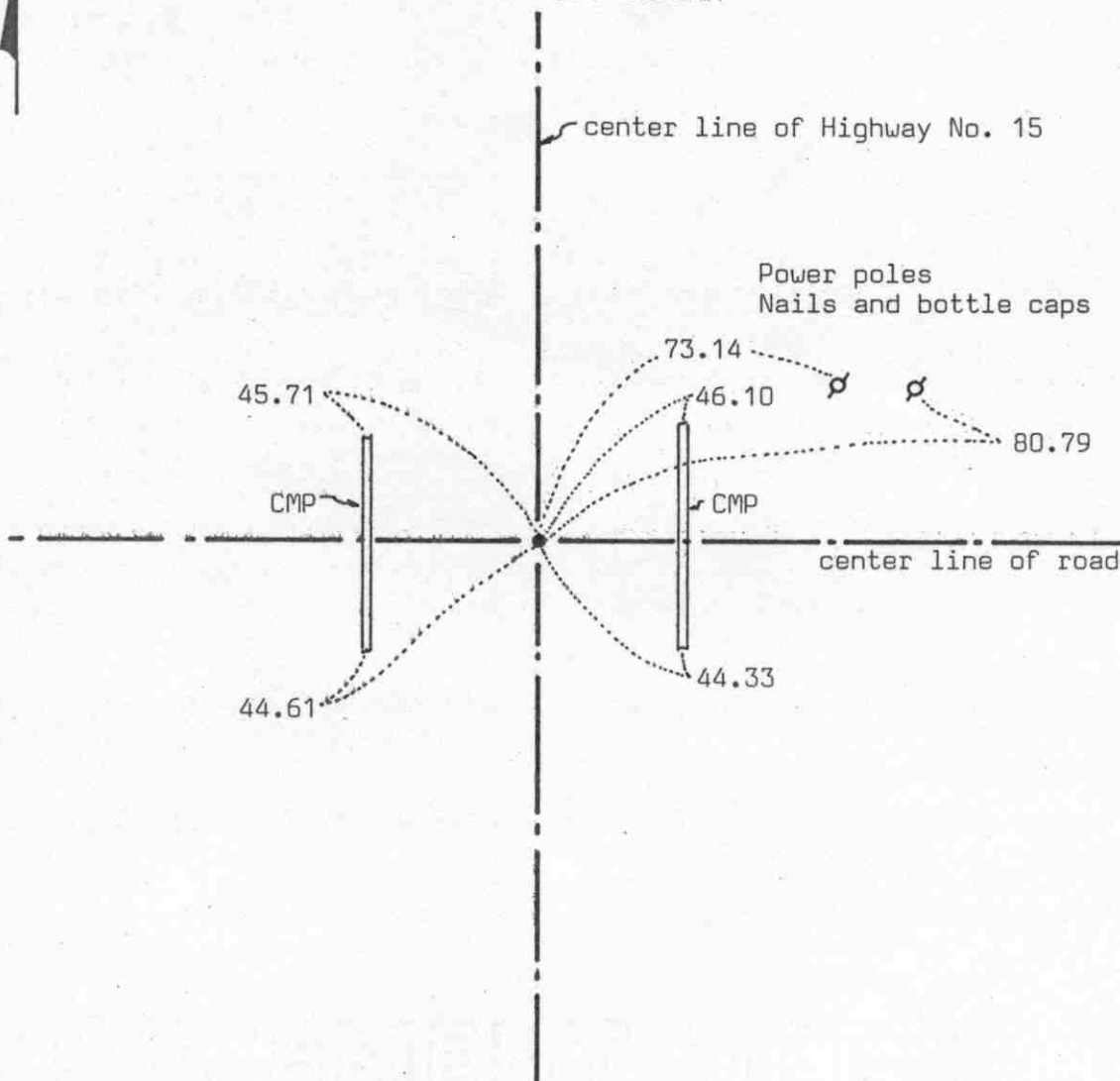
corner, Section 36, Township 114 North, Range 30 West

Certificate of Location of Government Corner



SKETCH OF REFERENCE TIES

(NO SCALE)



Statement of evidence relative to this corner location on sheet 2

I hereby certify that this document was prepared by me or under my direct supervision.

Willard Pellinen

Willard Pellinen
McLeod County Surveyor
License No. 9626

Date 4/8/89

OFFICE OF THE COUNTY RECORDER
MCLEOD COUNTY, MINNESOTA.

I hereby certify that this document was filed in this office at 4 o'clock P.M. on the 20th day of April, 1989.

Carmen Ostlie, County Recorder

By _____, Deputy

Document No. 227818

Certificate of Location of Government Corner

This corner was originally established by the government in 1855 and was monumented by a wood post in a mound of earth.

State Highway No. 15 right of way plans show an iron pin (on top of a 10 inch square stone) at P.I. station 326+27.3.

In 1969, McCombs Knutson Associates (Dickman Knutson, county surveyor) found an iron pin at P.I. 326+27.3 and replaced it with a 1 inch diameter iron pipe and took reference ties.

On January 31, 1989, we found a PK nail at the corner and the reference ties good.